

2010 VEHICLE ROUTE MAPS



NOTE:

Each day, one of the pass-through towns is designated as a meeting town for support drivers to meet up with riders and enjoy the hospitality of these local communities. **These are the only permissible locations where support vehicles can meet riders on the route.**

The Des Moines Register



SUNDAY, JULY 25

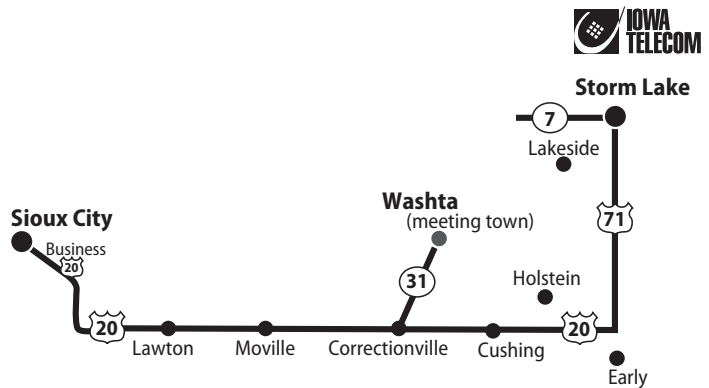
RAGBRAI Information & Merchandise Trailers

Sioux City — RAGBRAI Expo
Historic Fourth Street District
Storm Lake — Chautauqua Park
and Downtown Storm Lake

Meeting Town: Washta

Driving Directions:

Sioux City to Washta - 41 miles
Washta to Storm Lake - 53 miles
Sioux City to Storm Lake - 78 miles



MONDAY, JULY 26

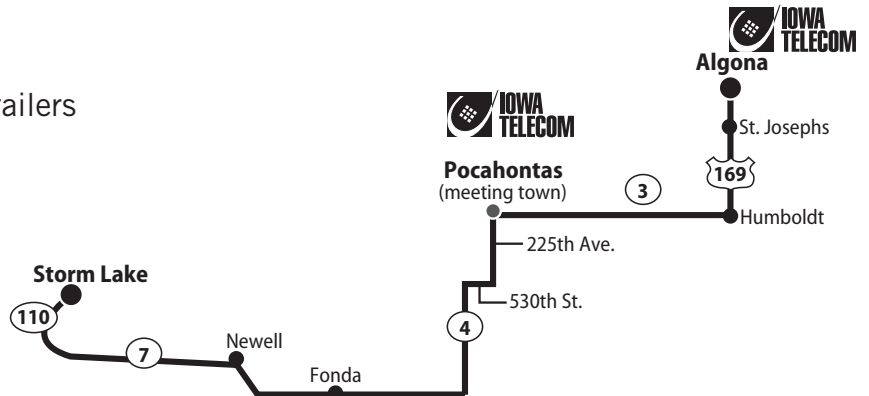
RAGBRAI Information & Merchandise Trailers

Algona — Kossuth County Fairgrounds
and Downtown Algona

Meeting Town: Pocahontas

Driving Directions:

Storm Lake to Pocahontas - 46 miles
Pocahontas to Algona - 45 miles
Storm Lake to Algona - 91 miles



TUESDAY, JULY 27

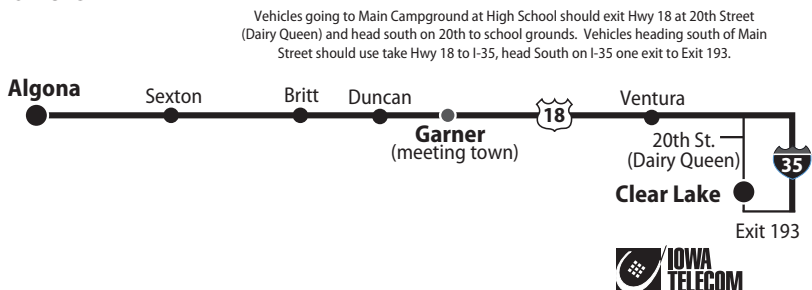
RAGBRAI Information & Merchandise Trailers

Clear Lake — Clear Lake High School
and Clear Lake City Park

Meeting Town: Garner

Driving Directions:

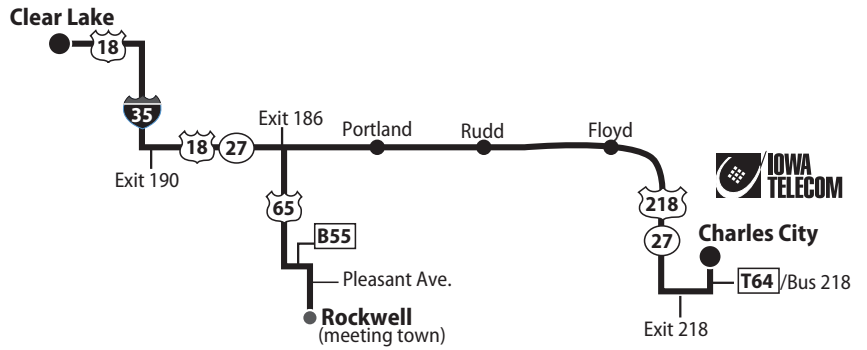
Algona to Garner - 34 miles
Garner to Clear Lake - 14 miles
Algona to Clear Lake - 48 miles



WEDNESDAY, JULY 28

RAGBRAI Information & Merchandise Trailers
 Charles City — Charles City High School and Downtown Charles City
Meeting Town: Rockwell

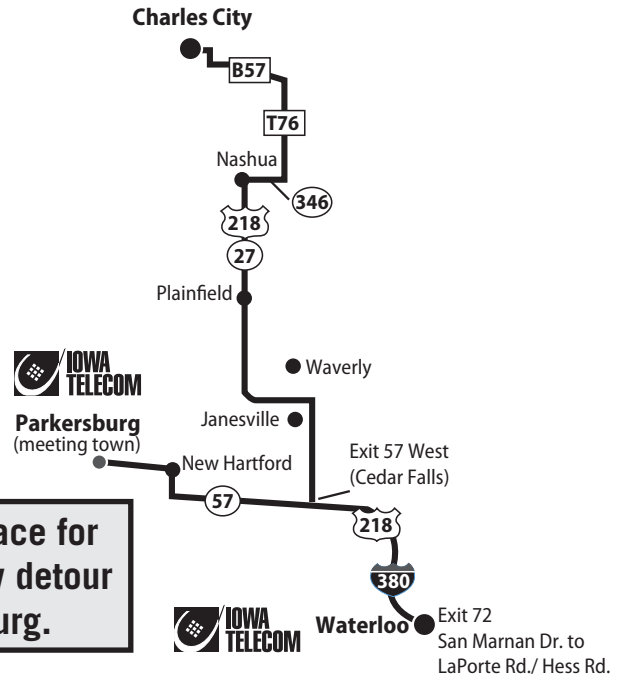
Driving Directions:
 Clear Lake to Rockwell - 20 miles
 Rockwell to Charles City - 42 miles
 Clear Lake to Charles City - 44 miles



THURSDAY, JULY 29

RAGBRAI Information & Merchandise Trailers
 Waterloo — Lost Island Water Park
Meeting Town: Parkersburg

Driving Directions:
 Charles City to Parkersburg - 66 miles
 Parkersburg to Waterloo - 30 miles
 Charles City to Waterloo - 60 miles



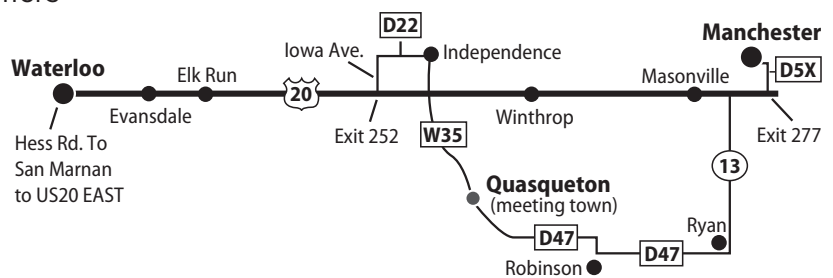
If detour is still in place for Hwy 57, please follow detour signs to Parkersburg.

FRIDAY, JULY 30

RAGBRAI Information & Merchandise Trailers
 Manchester — Delaware County Fairgrounds and Downtown Manchester
Meeting Town: Quasqueton

Driving Directions:
 Waterloo to Quasqueton - 35 miles
 Quasqueton to Manchester - 28 miles
 (Stay on Hwy 20 if not going to Meeting Town)
 Waterloo to Manchester - 48 miles

Vehicles heading to meeting town, take exit 252 into Independence, go North on Iowa Avenue to D22/1st street West and turn right. Head East thru town and approximately one mile East of Independence, take a right onto the Quasqueton Blvd (also called W35) to Quasqueton



SATURDAY, JULY 31

RAGBRAI Information & Merchandise Trailers
 Dubuque — Dip site at Port of Dubuque
Meeting Town: Dyersville

Driving Directions:
 Manchester to Dyersville - 23 miles
 Dyersville to Dubuque - 27 miles
 Manchester to Dubuque - 48 miles

- Dodge St. (Hwy 20) to Locust St.
- Take left onto Locust St.
- Stay in outside right lane; veer to the right
- At stoplight, take a left; staying in the right lane
- Take White St. Exit
- Take right onto 5th St. into Port of Dubuque

