

# 2011 VEHICLE ROUTE MAPS

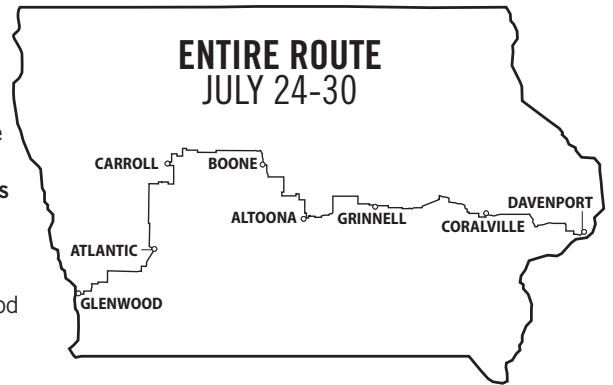


## NOTE:

Each day, one of the pass-through towns is designated as a **meeting town** for support drivers to meet up with riders and enjoy the hospitality of these local communities.

**These are the only permissible locations where support vehicles can meet riders on the route.**

There are many road closures for vehicles arriving and departing Glenwood due to the floods along the Missouri River. Please check [iowadot.gov/floods](http://iowadot.gov/floods) for latest updates.

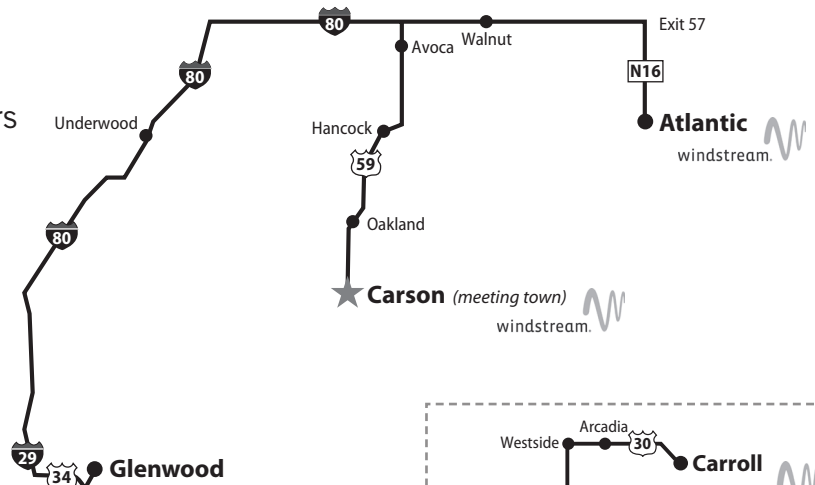


## SUNDAY, JULY 24

RAGBRAI Information & Merchandise Trailers  
Atlantic – Cass County Fairgrounds and  
Downtown - Rock Island Depot  
**Meeting Town: Carson**

### Driving Distances:

Glenwood to Carson – 75 miles  
Carson to Atlantic – 42 miles  
Glenwood to Atlantic – 78 miles  
(Stay on I-80 if not going to meeting town)

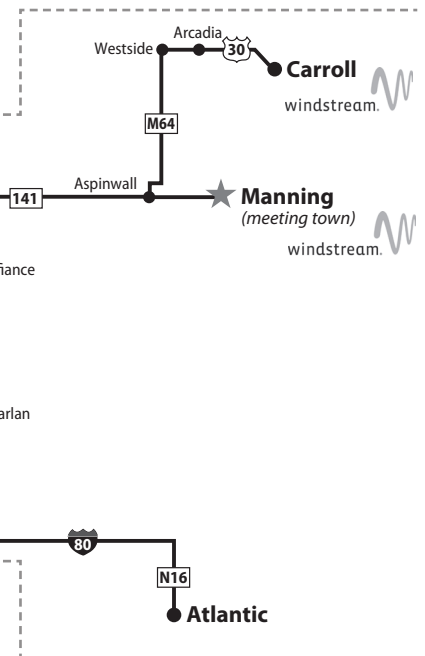


## MONDAY, JULY 25

RAGBRAI Information & Merchandise Trailers  
Carroll – Carroll Recreation Center and  
Downtown – Carroll Depot  
**Meeting Town: Manning**

### Driving Distances:

Atlantic to Manning – 66 miles  
Manning to Carroll – 27 miles  
Atlantic to Carroll – 88 miles  
(If not going to meeting town)

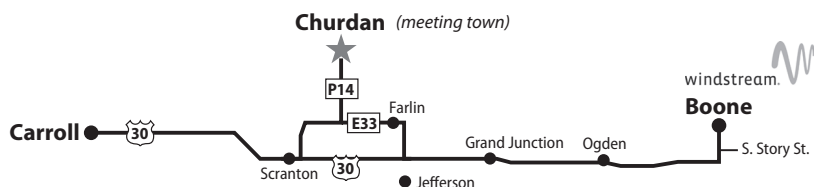


## TUESDAY, JULY 26

RAGBRAI Information & Merchandise Trailers  
Boone – McHose Park – North Entrance and  
Downtown – 8th and Keeler  
**Meeting Town: Churdan**

### Driving Distances:

Carroll to Churdan – 30 miles  
Churdan to Boone – 39 miles  
Carroll to Boone – 52 miles  
(Stay on US30 if not going to meeting town)



# WEDNESDAY, JULY 27

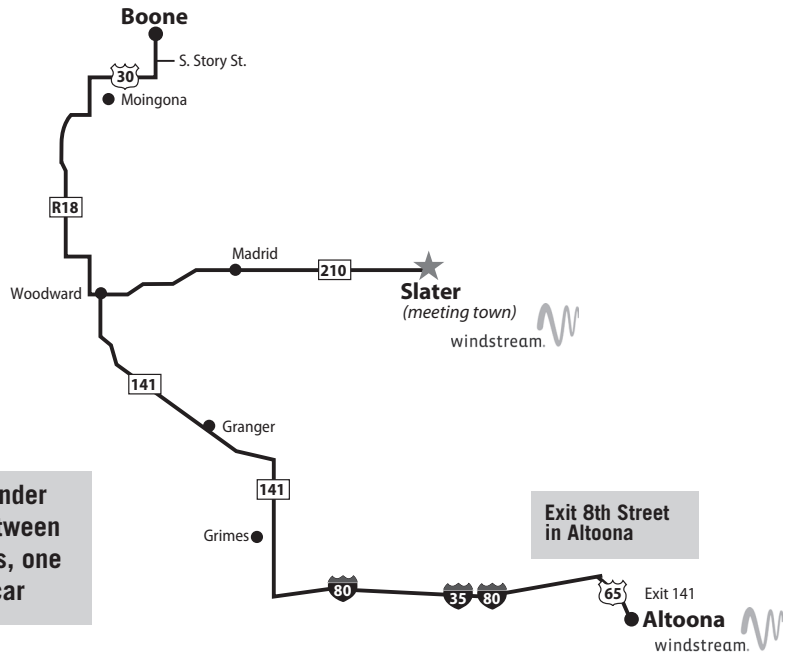
RAGBRAI Information & Merchandise Trailers  
Altoona – Sam Wise Complex and  
Altoona Aquatic Center

**Meeting Town: Slater**

**Driving Distances:**

Boone to Slater – 30 miles  
Slater to Altoona – 45 miles  
Boone to Altoona – 50 miles  
*(If not going to meeting town)*

**Note: US30 is under construction between Boone and Ames, one lane with pilot car**



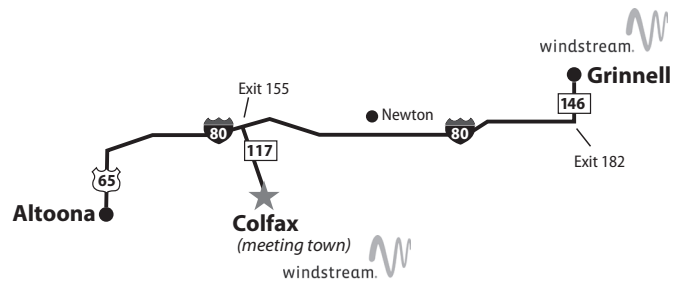
# THURSDAY, JULY 28

RAGBRAI Information & Merchandise Trailers  
Grinnell – Grinnell High School and  
Downtown – 4th and Broad

**Meeting Town: Colfax**

**Driving Distances:**

Altoona to Colfax – 17 miles  
Colfax to Grinnell – 31 miles  
Altoona to Grinnell – 46 miles  
*(Stay on I-80 if not going to meeting town)*



# FRIDAY, JULY 29

RAGBRAI Information & Merchandise Trailers  
Coralville – Northwest Junior High School and  
Coralville Aquatic Center

**Meeting Town: Marengo**

**Driving Distances:**

Grinnell to Marengo – 44 miles  
Marengo to Coralville – 31 miles  
Grinnell to Coralville – 61 miles  
*(Stay on I-80 if not going to meeting town)*



# SATURDAY, JULY 30

RAGBRAI Information & Merchandise Trailers  
Davenport – Dip site at Marquette Street Landing /  
Centennial Park

**Meeting Town: Wilton**

**Driving Distances:**

Coralville to Wilton – 35 miles  
Wilton to Davenport – 33 miles  
Coralville to Davenport – 61 miles  
*(Stay on I-80 if not going to meeting town)*

**Support parking in Bettendorf's Isle of Capri Hotel & Casino or I-Wireless Center in Moline**

