

2011 VEHICLE ROUTE MAPS

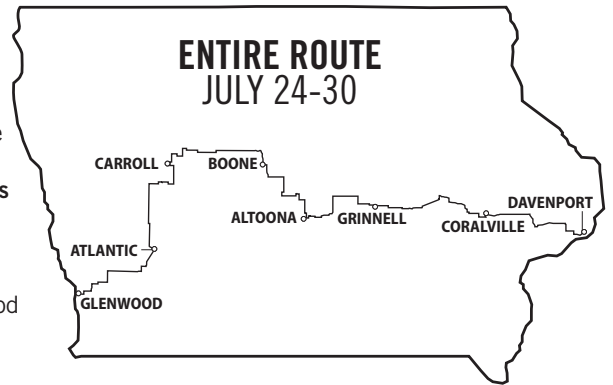


NOTE:

Each day, one of the pass-through towns is designated as a **meeting town** for support drivers to meet up with riders and enjoy the hospitality of these local communities.

These are the only permissible locations where support vehicles can meet riders on the route.

There are many road closures for vehicles arriving and departing Glenwood due to the floods along the Missouri River. Please check iowadot.gov/floods for latest updates.



SUNDAY, JULY 24

RAGBRAI Information & Merchandise Trailers

Atlantic – Cass County Fairgrounds and
Downtown - Rock Island Depot

Meeting Town: Carson

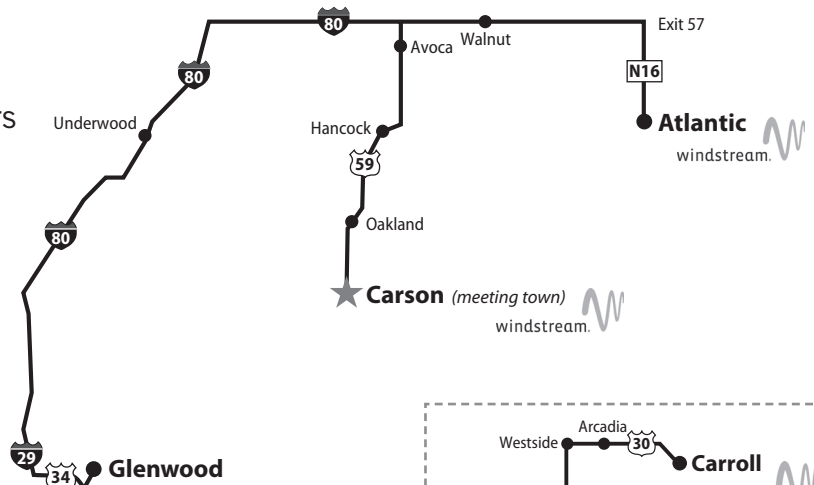
Driving Distances:

Glenwood to Carson – 75 miles

Carson to Atlantic – 42 miles

Glenwood to Atlantic – 78 miles

(Stay on I-80 if not going to meeting town)



MONDAY, JULY 25

RAGBRAI Information & Merchandise Trailers

Carroll – Carroll Recreation Center and
Downtown – Carroll Depot

Meeting Town: Manning

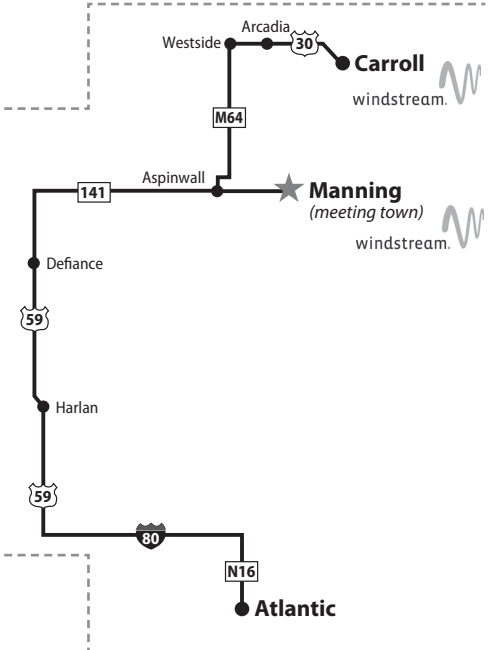
Driving Distances:

Atlantic to Manning – 66 miles

Manning to Carroll – 27 miles

Atlantic to Carroll – 88 miles

(If not going to meeting town)



TUESDAY, JULY 26

RAGBRAI Information & Merchandise Trailers

Boone – McHose Park – North Entrance and
Downtown – 8th and Keeler

Meeting Town: Churdan

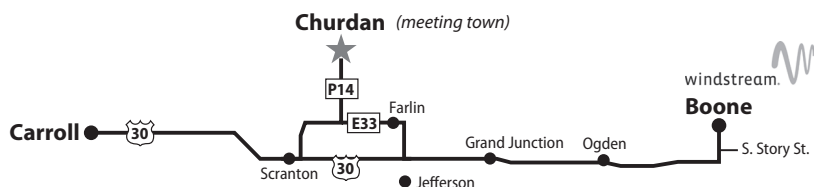
Driving Distances:

Carroll to Churdan – 30 miles

Churdan to Boone – 39 miles

Carroll to Boone – 52 miles

(Stay on US30 if not going to meeting town)



WEDNESDAY, JULY 27

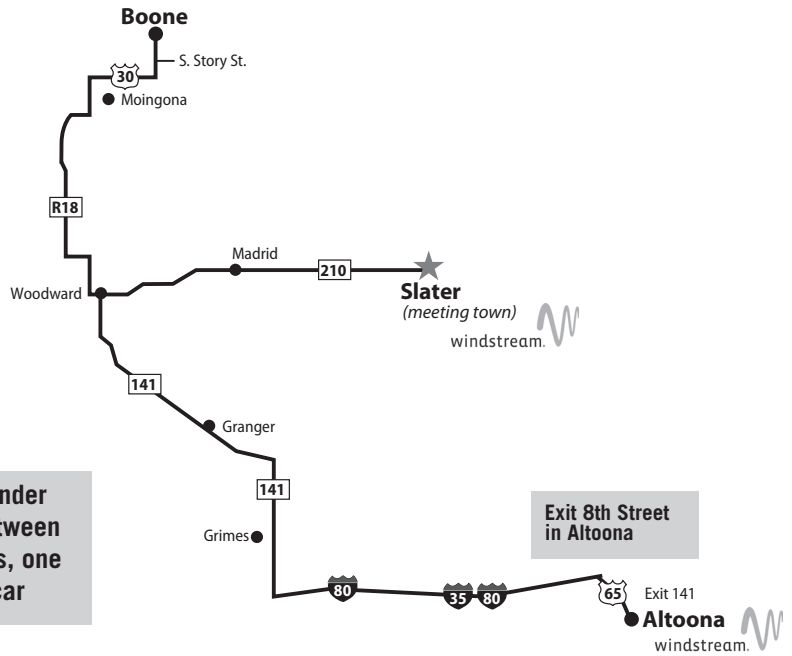
RAGBRAI Information & Merchandise Trailers
Altoona – Sam Wise Complex and
Altoona Aquatic Center

Meeting Town: Slater

Driving Distances:

Boone to Slater – 30 miles
Slater to Altoona – 45 miles
Boone to Altoona – 50 miles
(If not going to meeting town)

Note: US30 is under construction between Boone and Ames, one lane with pilot car



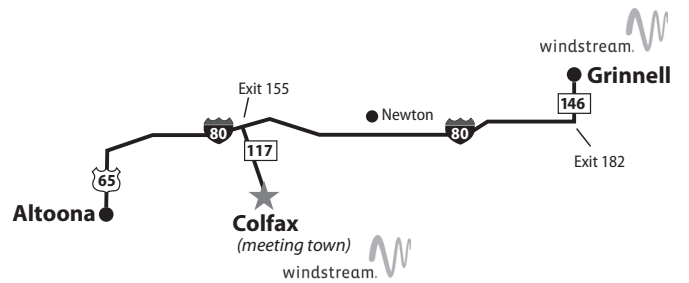
THURSDAY, JULY 28

RAGBRAI Information & Merchandise Trailers
Grinnell – Grinnell High School and
Downtown – 4th and Broad

Meeting Town: Colfax

Driving Distances:

Altoona to Colfax – 17 miles
Colfax to Grinnell – 31 miles
Altoona to Grinnell – 46 miles
(Stay on I-80 if not going to meeting town)



FRIDAY, JULY 29

RAGBRAI Information & Merchandise Trailers
Coralville – Northwest Junior High School and
Coralville Aquatic Center

Meeting Town: Marengo

Driving Distances:

Grinnell to Marengo – 44 miles
Marengo to Coralville – 31 miles
Grinnell to Coralville – 61 miles
(Stay on I-80 if not going to meeting town)



SATURDAY, JULY 30

RAGBRAI Information & Merchandise Trailers
Davenport – Dip site at Marquette Street Landing /
Centennial Park

Meeting Town: Wilton

Driving Distances:

Coralville to Wilton – 35 miles
Wilton to Davenport – 33 miles
Coralville to Davenport – 61 miles
(Stay on I-80 if not going to meeting town)

Support parking in Bettendorf's Isle of Capri Hotel & Casino or I-Wireless Center in Moline

