

2013 VEHICLE ROUTE MAPS



SAFETY MEETING FOR ALL VEHICLE DRIVERS MID-AMERICA CENTER, COUNCIL BLUFFS 4 p.m. on Saturday, July 20

NOTE: Each day, one of the pass-through towns is designated as a **meeting town** for support drivers to meet up with riders and enjoy the hospitality of these local communities. **These are the only permissible locations where support vehicles can meet riders on the route.**

DRIVING DIRECTIONS TO RAGBRAI - ARRIVING IN COUNCIL BLUFFS

Council Bluffs Main Campground and RV Sites

Interstate 29 in Council Bluffs
Exit 52
Left on Nebraska Avenue
Cross South 35th Street continuing on Nebraska Ave.
Right on South 29th Street
RAGBRAI Officials and volunteers will then direct participants to campsites
(Right on 21st Ave, Left on 32nd St, Right on 23rd Ave, Left on Mid America Dr)
These would be the individual campers and smaller groups that will be directed to fields and business parking lots west of the Mid America Center

Council Bluffs Charters & Large Groups

Interstate 80 in Council Bluffs
Exit 3
North on South Expressway (Hwy 192 North)
Left on 23rd Avenue
Right at intersection of South 24th Street and 23rd Ave.
Right @ YMCA athletic fields
These would be groups of 50 or more that registered as Official Charters or have requested space to camp and will be located at the YMCA sports fields or other identified camping areas.

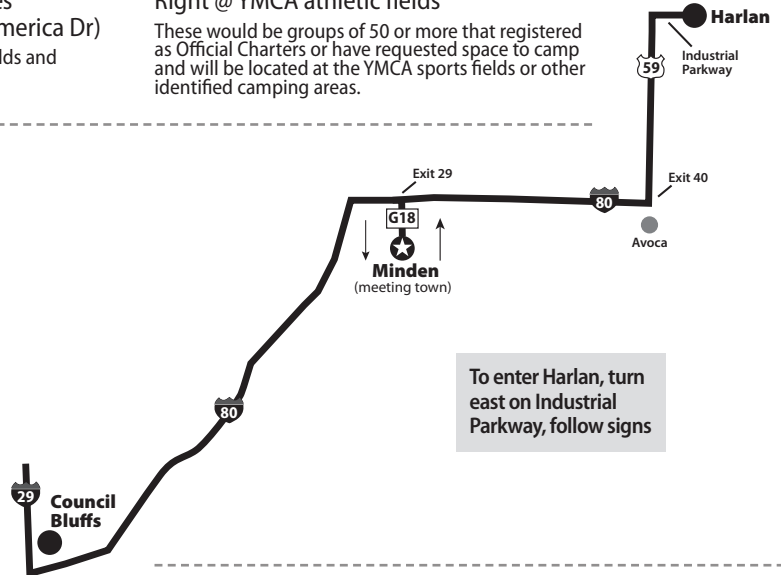
SUNDAY, JULY 21

RAGBRAI Information & Merchandise Trailers
Harlan – Downtown Harlan & Fairgrounds
Meeting Town: Minden

Driving Distances:

Council Bluffs to Minden -41 miles
Minden to Harlan -25 miles
66 total miles

For detailed Maps of Council Bluffs: councilbluffsragbrai.com
For detailed Maps of Harlan: harlanragbrai.com



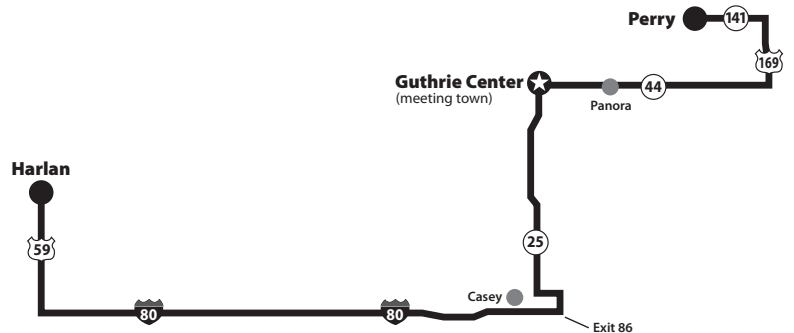
MONDAY, JULY 22

RAGBRAI Information & Merchandise Trailers
Harlan – Downtown Harlan & Fairgrounds
Meeting Town: Guthrie Center

Driving Distances:

Harlan to Guthrie Center - 70 miles
Guthrie Center to Perry - 52 miles
122 total miles

For detailed Maps of Perry: perryia.org/ragbrai-2013.html



GENERAL DYNAMICS
Information Technology

Google



IOWA
economic development



TUESDAY, JULY 23

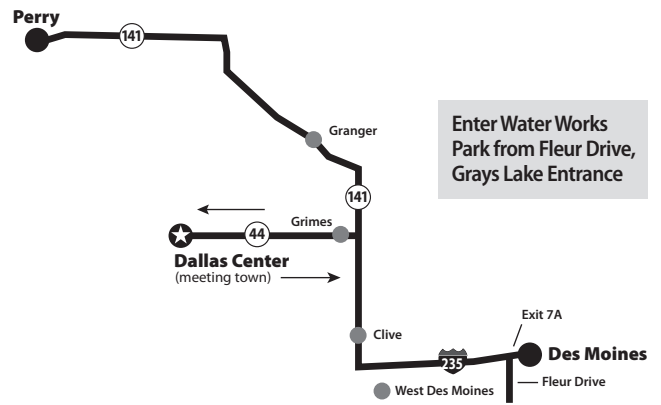
RAGBRAI Information & Merchandise Trailers
Perry – Pattee Park & Weise Park
Meeting Town: Dallas Center

Driving Distances:

Perry to Dallas Center - 54 miles; Dallas Center to Des Moines - 26 miles
80 total miles

For detailed Maps of Des Moines:

www.catchdesmoines.com/ragbrai



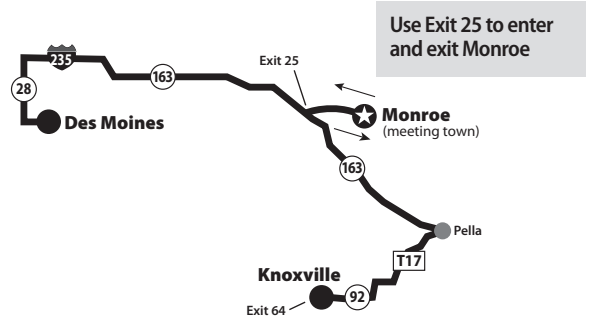
WEDNESDAY, JULY 24

RAGBRAI Information & Merchandise Trailers
Des Moines – Walnut Street Bridge in Downtown Des Moines
Meeting Town: Monroe

Driving Distances:

Des Moines to Monroe - 41 miles; Monroe to Knoxville - 35 miles
76 total miles

For detailed Maps of Knoxville: KnoxvilleRAGBRAI.com



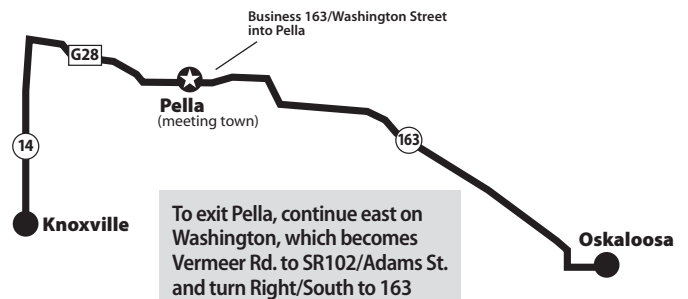
THURSDAY, JULY 25

RAGBRAI Information & Merchandise Trailers
Knoxville – Downtown Knoxville & Marion County Park
Meeting Town: Pella

Driving Distances:

Knoxville to Pella - 20 miles; Pella to Oskaloosa - 18 miles
38 total miles

For detailed Maps of Oskaloosa: oskyragbrai.com



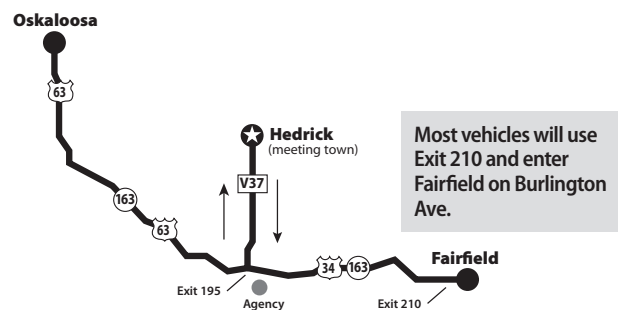
FRIDAY, JULY 26

RAGBRAI Information & Merchandise Trailers
Oskaloosa – Downtown Oskaloosa & Lacey Sports Complex
Meeting Town: Hedrick

Driving Distances:

Oskaloosa to Hedrick - 49 miles; Hedrick to Fairfield - 32 miles
82 total miles

For detailed Maps of Fairfield: fairfieldragbrai.com



SATURDAY, JULY 27

RAGBRAI Information & Merchandise Trailers
Fort Madison – Riverview Park at Dip Site
Meeting Town: Keosauqua

Driving Distances:

Fairfield to Keosauqua - 33 miles; Keosauqua to Fort Madison - 60 miles
93 total miles

For detailed Maps of Fort Madison: fortmadisonragbrai.com

