

2014 VEHICLE ROUTE MAPS



SAFETY MEETING FOR ALL VEHICLE DRIVERS

ROCK VALLEY HIGH SCHOOL GYMNASIUM
4 p.m. on Saturday, July 19

NOTE: Each day, one of the pass-through towns is designated as a meeting town for support drivers to meet up with riders and enjoy the hospitality of these local communities. **These are the only permissible locations where support vehicles can meet riders on the route.**

DRIVING DIRECTIONS TO RAGBRAI - ARRIVING IN ROCK VALLEY

You may enter any roads into Rock Valley except Highway 18 from the west as the Highway is shutdown on the west-side of Rock Valley due to summer-long construction. Please consult the maps of Rock Valley at RAGBRAIRockValley.com for specific campground maps to enter town.

SUNDAY, JULY 20

RAGBRAI Information & Merchandise Trailers

Okoboji – Arnold's Park Amusement Park & Okoboji High School

Meeting Town: Sheldon

Driving Distances:

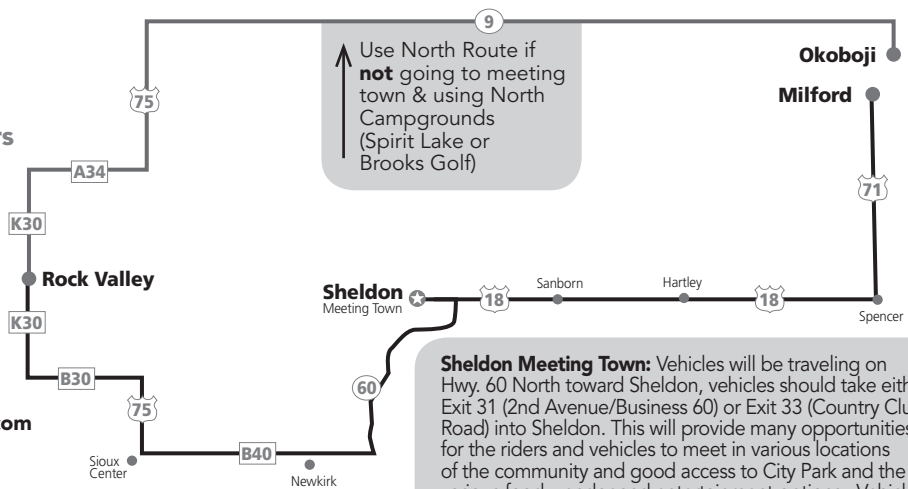
Rock Valley to Sheldon - 38 miles

Sheldon to Okoboji - 45 miles

84 total miles

For detailed maps of Rock Valley: RAGBRAIrockvalley.com

For detailed maps of Okoboji: okobojiRAGBRAI.com



Sheldon Meeting Town: Vehicles will be traveling on Hwy. 60 North toward Sheldon, vehicles should take either Exit 31 (2nd Avenue/Business 60) or Exit 33 (Country Club Road) into Sheldon. This will provide many opportunities for the riders and vehicles to meet in various locations of the community and good access to City Park and the various food, vendor and entertainment options. Vehicles should use these same exits and routes to leave Sheldon to proceed towards Okoboji.

MONDAY, JULY 21

RAGBRAI Information & Merchandise Trailers

Emmetsburg – Soper Park in Downtown & Iowa Lakes Community College

Meeting Town: Graettinger

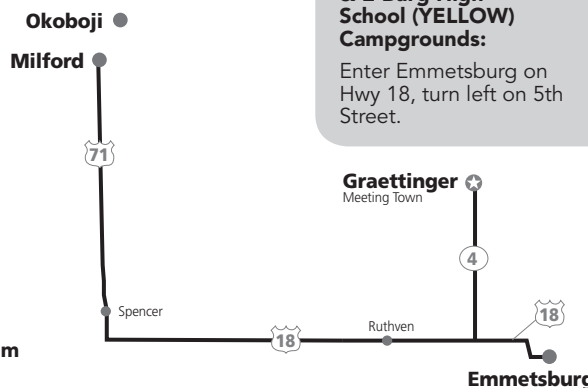
Driving Distances:

Okoboji to Graettinger - 42 miles

Graettinger to Emmetsburg - 13 miles

55 total miles

For detailed maps of Emmetsburg: emmettsburgRAGBRAI.com



Iowa Lakes Community College (BLUE) & E'Burg High School (YELLOW) Campgrounds:
Enter Emmetsburg on Hwy 18, turn left on 5th Street.

PAC Fairgrounds (GREEN), Catholic Parish (PURPLE), and Brown Robins (BROWN) Campgrounds:
Enter Emmetsburg on Hwy 18, turn right on Airport Road-450th Ave.

Harrison Park (RED) and Wild Rose Casino (PINK) Campgrounds:
Enter Emmetsburg on Hwy 18, right on State Street (Harrison), continue across town for Casino

PREMIER FRIENDS OF RAGBRAI®



SCHEELS



Register Media has been the title sponsor of RAGBRAI® since 1973.



peopleforbikes®



CLEAN. LUBE. PROTECT.

TUESDAY, JULY 22

RAGBRAI Information & Merchandise Trailers

Forest City – Downtown Square and Hanson Field House/Waldorf College

Meeting Town: Bancroft

Driving Distances:

Emmetsburg to Bancroft - 39 miles

Bancroft to Forest City - 56 miles

95 total miles

Winnebago

Campgrounds:

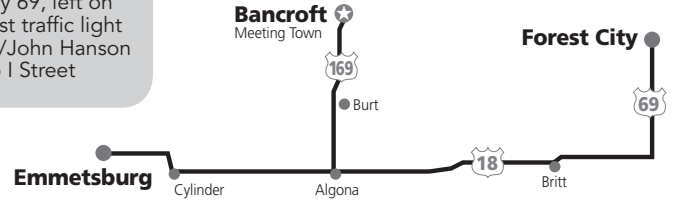
Right at B14 East, Left at Heritage Park Rd.

West Side Campgrounds:

North on Hwy 69, left on J Street at first traffic light
West to Best/John Hanson Drive, Left to I Street

For detailed maps of Forest City:

forestcityRAGBRAI.com



WEDNESDAY, JULY 23

RAGBRAI Information & Merchandise Trailers

Mason City – Central Park in Downtown

Meeting Town: Clear Lake

Driving Distances:

Forest City to Clear Lake - 27 miles

Clear Lake to Mason City - 16 miles

43 total miles

For detailed maps of Mason City: RAGBRAImasoncity.com

Events Center Campgrounds:

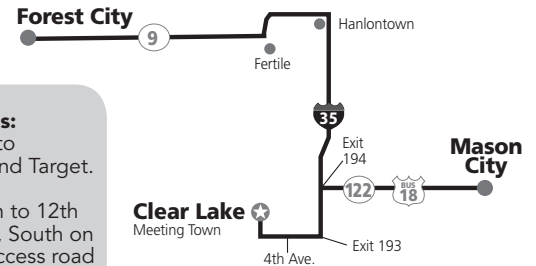
Hwy 122 to Roosevelt, north to Fairgrounds access road behind Target.

East Park Campgrounds:

Hwy 122 to Illinois Ave., north to 12th St NE, east to North Carolina, South on North Carolina to East Park access road just past the bridge

High School Campgrounds:

North on Illinois Avenue off Hwy 122



THURSDAY, JULY 24

RAGBRAI Information & Merchandise Trailers

Waverly – Downtown Waverly & Wartburg College

Meeting Town: Greene

Driving Distances:

Mason City to Greene - 39 miles

Greene to Waverly - 29 miles

68 total miles

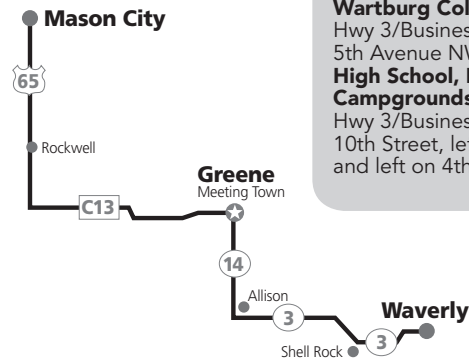
For detailed maps of Waverly: waverlyRAGBRAI.com

Wartburg College/Main Campgrounds:

Hwy 3/Business 218 East into town, right on 5th Avenue NW

High School, Middle School & Fairground Campgrounds:

Hwy 3/Business 218 East into town, right on 10th Street, left on 16th Street SW for HS & MS and left on 4th Street SW for Fairgrounds



FRIDAY, JULY 25

RAGBRAI Information & Merchandise Trailers

Independence – River Walk Park & Middle School

Meeting Town: Sumner

Driving Distances:

Waverly to Sumner - 30 miles

Sumner to Independence - 37 miles

67 total miles

For detailed maps of Independence:

indeeRAGBRAI.com

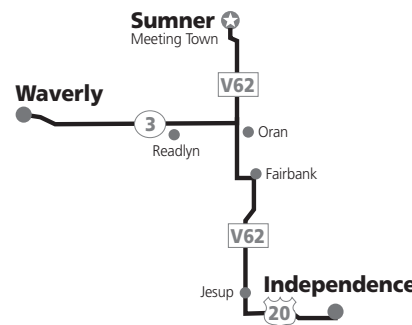
West Camping:

Exit 252 (Iowa Ave)

East Camping:

Exit 254 (Hwy 150)

For Info, Tune Into AM 1620



SATURDAY, JULY 26

RAGBRAI Information & Merchandise Trailers

Guttenberg – River Park Drive/Dipsite

Meeting Town: Edgewood

Driving Distances:

Independence to Edgewood - 43 miles

Edgewood to Guttenberg - 36 miles

79 total miles

For detailed maps of Guttenberg: guttenbergRAGBRAI.com

