

2016 VEHICLE ROUTE MAPS



SAFETY MEETING FOR ALL VEHICLE DRIVERS

GLENWOOD HIGH SCHOOL

4 p.m. on Saturday, July 23

NOTE: Each day, one of the pass-through towns is designated as a meeting town for support drivers to meet up with riders and enjoy the hospitality of these local communities. **These are the only permissible locations where support vehicles can meet riders on the route.**

DRIVING DIRECTIONS TO RAGBRAI – ARRIVING IN GLENWOOD

All riders are asked to take **Highway 34 to Ingram Avenue** and enter town from Ingram (unless specifically contacted by Glenwood RAGBRAI officials to take another route). **Ingram Avenue (H30) and is east of town.** Thank you for your cooperation!

SUNDAY, JULY 24

RAGBRAI Information & Merchandise Trailers

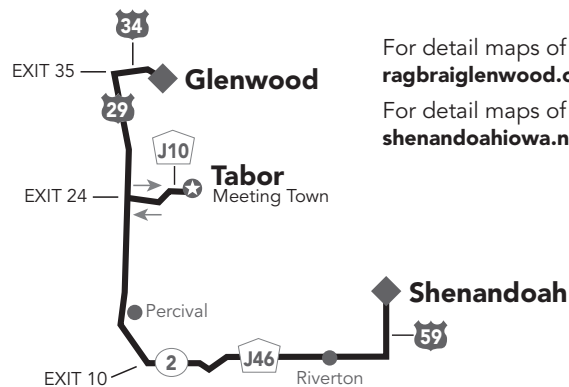
Downtown Shenandoah (Sheridan & Market)
& McComb Park (Main Campground)

Meeting Town: Tabor

Driving Distances:

Direct: Glenwood to Shenandoah – 56 miles

Via Meeting Town: 70 miles
Glenwood to Tabor – 23 miles
Tabor to Shenandoah – 47 miles



For detail maps of Glenwood:
ragbraiglenwood.com

For detail maps of Shenandoah:
shenandoahiowa.net/RAGBRAI

MONDAY, JULY 25

RAGBRAI Information & Merchandise Trailers

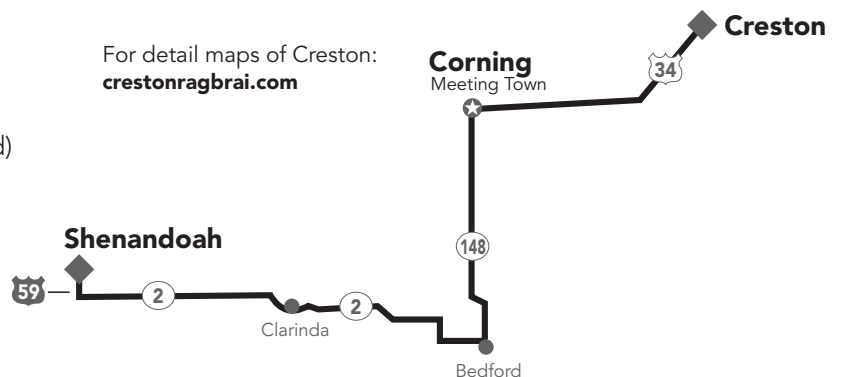
Downtown Creston near Depot (Adams & Elm)
& Southwestern Community College (Main Campground)

Meeting Town: Corning

Driving Distances:

Direct: Shenandoah to Creston – 84 miles

Via Meeting Town: 84 miles
Shenandoah to Corning – 60 miles
Corning to Creston – 24 miles



For detail maps of Creston:
crestonragbrai.com

TUESDAY, JULY 26

RAGBRAI Information & Merchandise Trailers

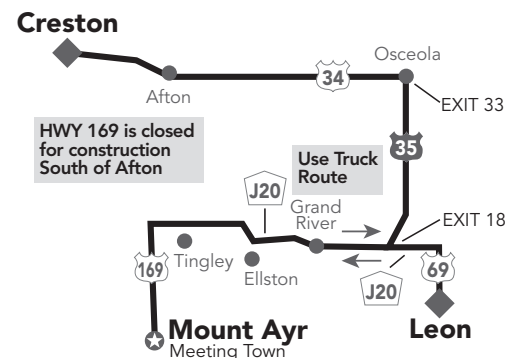
Downtown Square in Leon
& Central Decatur Jr/Sr High School (Main Campground)

Meeting Town: Mount Ayr

Driving Distances:

Direct: Creston to Leon – 54 miles

Via Meeting Town: 120 miles
Creston to Mount Ayr – 78 miles
Mount Ayr to Leon – 42 miles



For detail maps of Leon: ragbraileon.com

WEDNESDAY, JULY 27

RAGBRAI Information & Merchandise Trailers

Downtown Square in Centerville (Van Buren & Main)
& Indian Hills Community College (Main Campground)

Meeting Town: Humeston

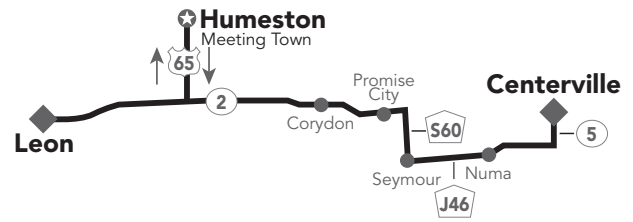
Driving Distances:

Direct: Leon to Centerville – 55 miles

Via Meeting Town: 67 miles

Leon to Humeston – 20 miles

Humeston to Centerville – 47 miles



For detail maps of Centerville: ragbraicenterville.com

South Campgrounds (All Play & Lakeview School)
From Highway J46: Turn Left on 217th avenue then Left at Green Street

North Campgrounds (Main Campground at Indian Hills & Appanoose County Fairgrounds)

From Highway J46: Turn Left on Highway 5 then Left at Franklin Street

THURSDAY, JULY 28

RAGBRAI Information & Merchandise Trailers

Bridge View Center (Church Street)
& Greater Ottumwa Park Campground (Main Campground)

Meeting Town: Moravia

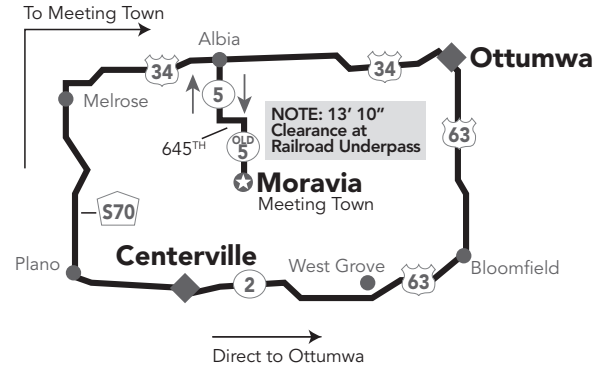
Driving Distances:

Direct: Centerville to Ottumwa – 46 miles

Via Meeting Town: 80 miles

Centerville to Moravia – 51 miles

Moravia to Ottumwa – 29 miles



For detail maps of Ottumwa: ottumwaragbrai.com

FRIDAY, JULY 29

RAGBRAI Information & Merchandise Trailers

Central Park Square in Downtown Washington
& Washington County Fairgrounds (Main Campgrounds)

Meeting Town: Sigourney

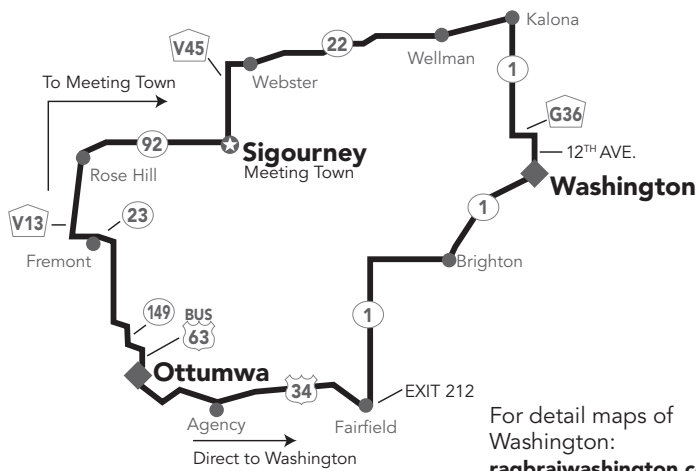
Driving Distances:

Direct: Ottumwa to Washington – 59 miles

Via Meeting Town: 87 miles

Ottumwa to Sigourney – 39 miles

Sigourney to Washington – 48 miles



For detail maps of Washington:
ragbraiwashingt.com

SATURDAY, JULY 30

RAGBRAI Information & Merchandise Trailers

Dipsite at Riverside Park
(Mississippi Drive & Iowa Avenue)

Meeting Town: Columbus Junction

Driving Distances:

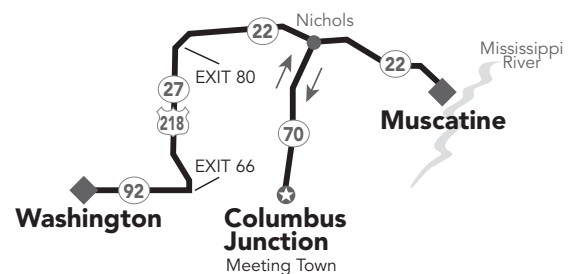
Direct: Washington to Muscatine – 51 miles

Via Meeting Town: 79 miles

Washington to Columbus Junction – 50 miles

Columbus Junction to Muscatine – 29 miles

For detail maps of Muscatine: ragbraimuscatine.com



PREMIER FRIENDS OF RAGBRAI®



Register Media has been the title sponsor of RAGBRAI® since 1973.



FRIENDS OF RAGBRAI®

