

# 2018 VEHICLE ROUTE MAPS



## SAFETY MEETING FOR ALL VEHICLE DRIVERS

West Monona High School Gym,  
1314 15th Street, Onawa  
4 p.m. on Saturday, July 21

**NOTE:** Each day, one of the pass-through towns is designated as a meeting town for support drivers to meet up with riders and enjoy the hospitality of these local communities. **These are the only permissible locations where support vehicles can meet riders on the route.**

### DRIVING DIRECTIONS TO RAGBRAI – ARRIVING IN ONAWA

RAGBRAI traffic I 29 exit 112; West 1/2 mile on highway 175 to Dogwood Avenue; North on Dogwood approximately 1.5 miles to County Highway K42; East on K42 approximately 2 miles to Monona County Fairgrounds. Watch for signage. Check on [onawaRAGBRAI.com](http://onawaRAGBRAI.com) for detailed maps of Onawa.

## SUNDAY, JULY 22

**RAGBRAI Information & Merchandise Trailers**  
Downtown Denison and Denison High School

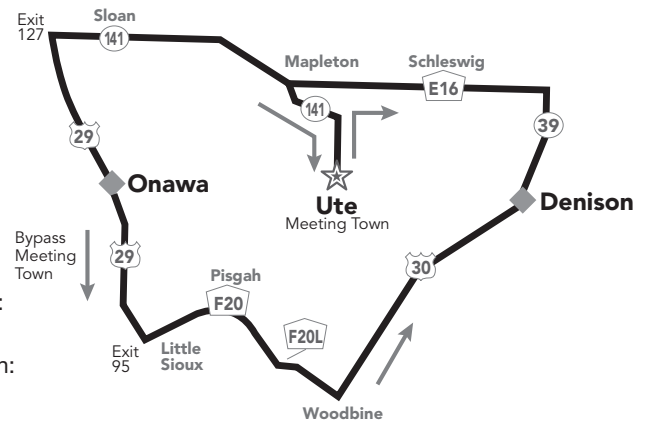
**Meeting Town: Ute**

**Driving Distances:**

**Direct:** Onawa to Denison – 69 miles

**Via Meeting Town:** 98 miles

Onawa to Ute – 52 miles  
Ute to Denison – 46 miles



For detail maps of Onawa:  
[onawaRAGBRAI.com](http://onawaRAGBRAI.com)

For detail maps of Denison:  
[denisonRAGBRAI.com](http://denisonRAGBRAI.com)

## MONDAY, JULY 23

**RAGBRAI Information & Merchandise Trailers**  
Downtown Jefferson and Greene Co. High School

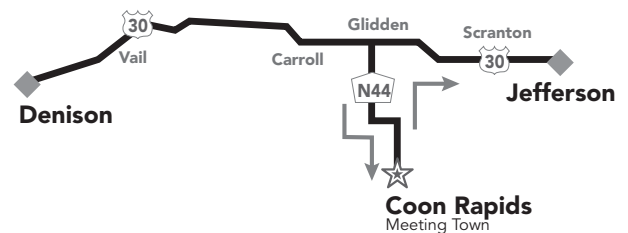
**Meeting Town: Coon Rapids**

**Driving Distances:**

**Direct:** Denison to Jefferson – 57 miles

**Via Meeting Town:** 87 miles

Denison to Coon Rapids – 52 miles  
Coon Rapids to Jefferson – 35 miles



For detail maps of Jefferson:  
[jeffersonRAGBRAI.com](http://jeffersonRAGBRAI.com)

## TUESDAY, JULY 24

**RAGBRAI Information & Merchandise Trailers**  
Downtown Ames, Brookside Park and Jack Trice Stadium

**Meeting Town: Boone**

**Driving Distances:**


**Direct:** Jefferson to Ames – 62 miles

**Via Meeting Town:** 68 miles

Jefferson to Boone – 52 miles  
Boone to Ames – 16 miles

For detail maps of Ames: [amesRAGBRAI.com](http://amesRAGBRAI.com)

Take Hwy 30 to the University Blvd. exit #146 and turn left on to University Blvd. RV's stay in left lane then turn left at Center Dr. Tent camping vehicles stay in right lane and turn right at 16th St.



**In to Boone:** From Hwy 17, take Hwy 30 west. Turn right onto SE Marshall Street (near the Ford dealership). Turn right onto Delaware Street. Turn left onto 5 Mile Drive. Turn right onto South Linn Street. Follow South Linn Street to the meeting place at Des Moines Area Community College.

**Out of Boone:** Support vehicles will travel south on South Linn Street out of DMACC directly to Highway 30, taking Hwy 30 east to Ames

# WEDNESDAY, JULY 25

## RAGBRAI Information & Merchandise Trailers

Downtown Newton and Maytag Park

**Meeting Town: State Center**

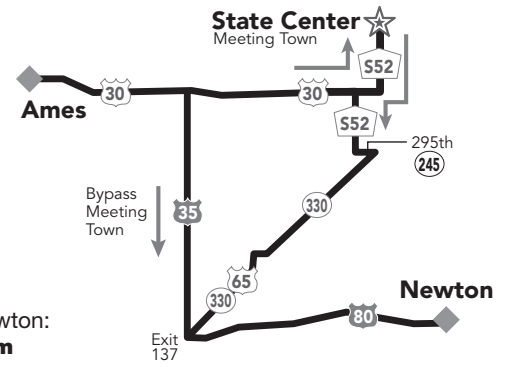
**Driving Distances:**

**Direct:** Ames to Newton – 56 miles

**Via Meeting Town:** 90 miles

Ames to State Center – 26 miles

State Center to Newton – 64 miles



For detail maps of Newton:  
[newtonRAGBRAI.com](http://newtonRAGBRAI.com)

# THURSDAY, JULY 26

## RAGBRAI Information & Merchandise Trailers

Downtown Sigourney and Expo Fairgrounds

**Meeting Town: Montezuma**

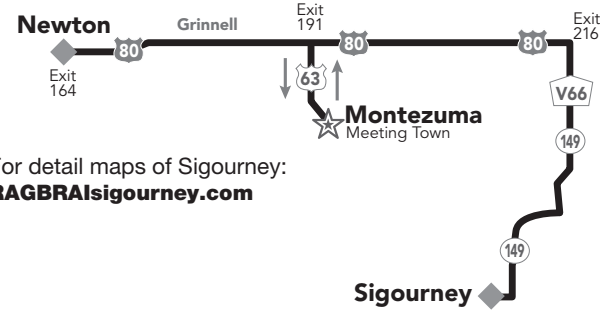
**Driving Distances:**

**Direct:** Newton to Sigourney – 82 miles

**Via Meeting Town:** 98 miles

Newton to Montezuma – 36 miles

Montezuma to Sigourney – 52 miles



For detail maps of Sigourney:  
[RAGBRAIsigourney.com](http://RAGBRAIsigourney.com)

# FRIDAY, JULY 27

## RAGBRAI Information & Merchandise Trailers

Downtown Iowa City and City Park

**Meeting Town: Kalona**

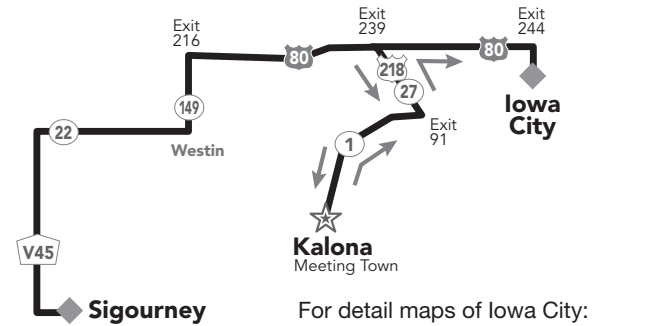
**Driving Distances:**

**Direct:** Sigourney to Iowa City – 60 miles

**Via Meeting Town:** 98 miles

Sigourney to Kalona – 73 miles

Kalona to Iowa City – 25 miles



For detail maps of Iowa City:  
[iowacityRAGBRAI.com](http://iowacityRAGBRAI.com)

# SATURDAY, JULY 28

## RAGBRAI Information & Merchandise Trailers

LeClaire Park (Near Dip Site)

**Meeting Town: Wilton**

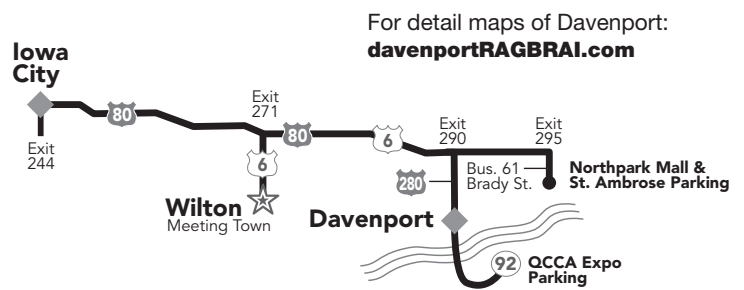
**Driving Distances:**

**Direct:** Iowa City to Davenport – 55 miles

**Via Meeting Town:** 65 miles

Iowa City to Wilton – 31 miles

Wilton to Davenport – 34 miles



For detail maps of Davenport:  
[davenportRAGBRAI.com](http://davenportRAGBRAI.com)

### PREMIER FRIENDS OF RAGBRAI®



### FRIENDS OF RAGBRAI®

