

DAY 1

Sunday - July 20th, 2025

WITH MEETING TOWN STOP

Dist	Type	Note	Next
0.0	📍	Start of route	12.6
12.6	➡	R onto US-18 E	29.9
42.5	➡	R onto N 8th Ave E	1.0
43.5	⬅	L onto S Central Ave	0.6
44.1	⬅	L onto 330th St	0.5
44.6	⬅	L onto S 8th Ave E	1.0
45.6	➡	R onto US-18 E	16.0
61.6	⬅	L onto US-71 N	0.0

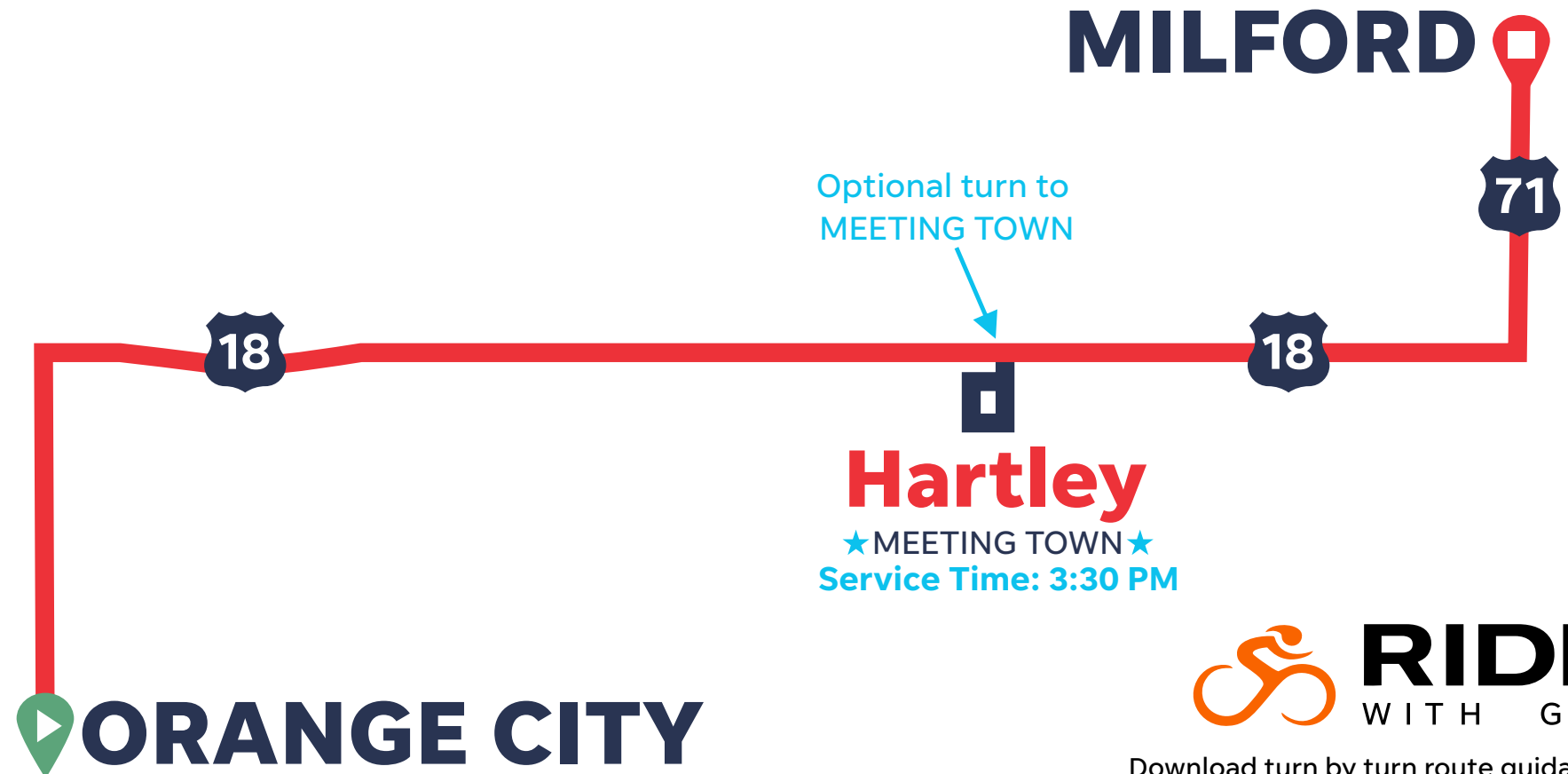
DIRECT TO MILFORD

Dist	Type	Note	Next
0.0	📍	Start of route	12.6
12.6	➡	R onto US-18 E	45.9
58.5	⬅	L onto US-71 N	9.1
67.6	📍	End of route	0.0

SUPPORT VEHICLE ROUTE

WITH MEETING TOWN STOP
& DIRECT TO MILFORD

ORANGE CITY
to
MILFORD



Download turn by turn route guidance here:

bit.ly/3FPvqY4

Please note that the RAGBRAI Support Vehicle Route is open from 6 a.m. until 6 p.m. (except Saturday until 4 p.m.)

Support Vehicle Staging Check-in:
230th Street, Milford

All vehicles will stage before entering town and be directed to their final destination by town reps.



DAY 2

Monday - July 21st, 2025

Dist	Type	Note	Next
0.0	📍	Start of route	14.0
14.0	👉	L onto 11th St SE/ 360th St /HWY 18	19.5
33.5	👉	L onto IA-4 N	19.7
53.2	👈	R onto 6th Ave S	0.2
53.5	👆	Continue onto 7th Ave S	0.0
53.5	📍	End of route	0.0

*NO MEETING TOWN

SUPPORT VEHICLE ROUTE

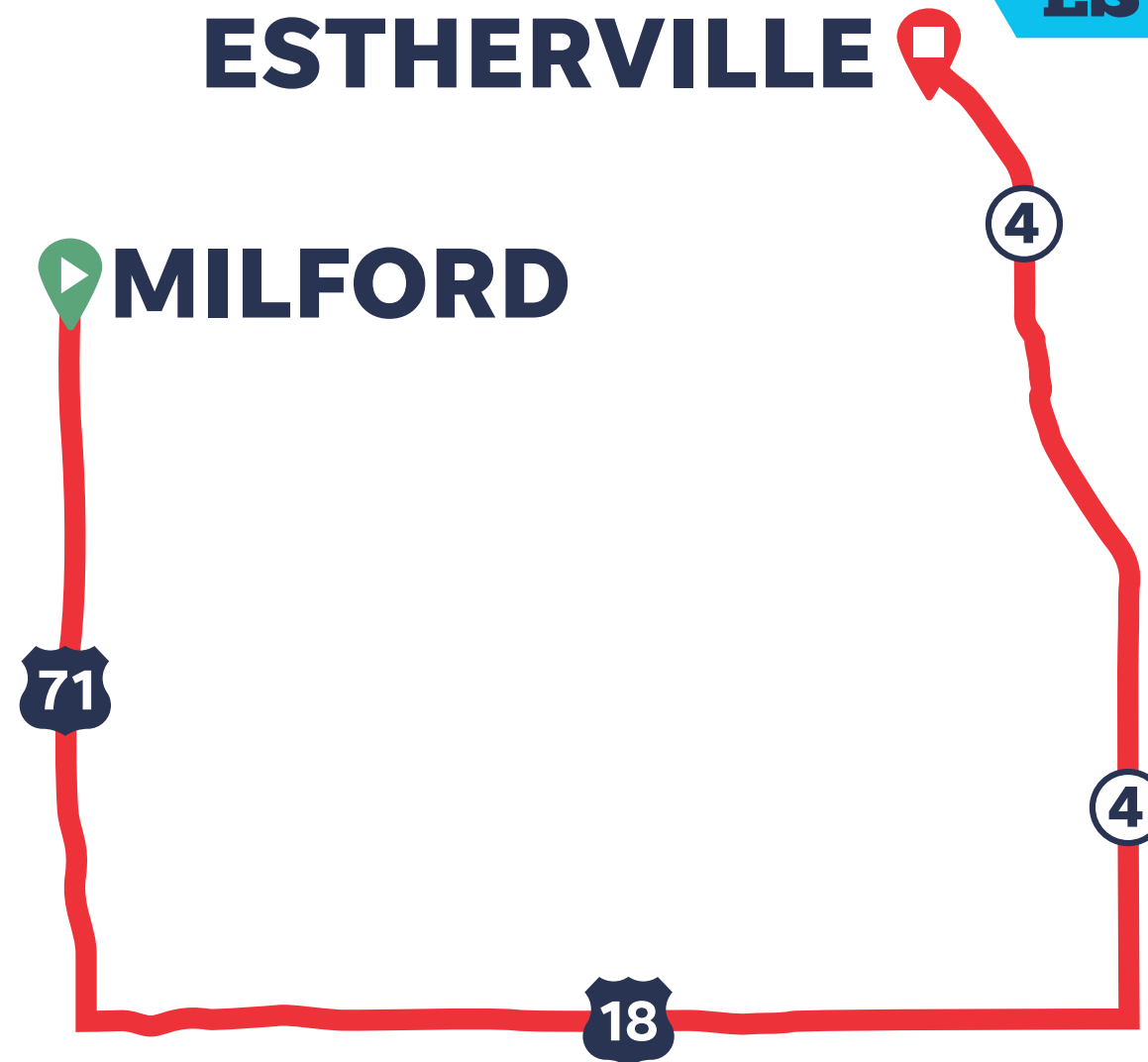
DIRECT TO ESTHERVILLE

MILFORD
to
ESTHERVILLE



ESTHERVILLE

MILFORD




Download turn by turn route guidance here:

bit.ly/3FPvqY4

Please note that the RAGBRAI Support Vehicle Route is open from 6 a.m. until 6 p.m. (except Saturday until 4 p.m.)

Support Vehicle Staging Check-in:
7th Ave South, Estherville
All vehicles will stage before entering town and be directed to their final destination by town reps.



DAY 3

Tuesday - July 22nd, 2025

WITH MEETING TOWN STOP

Dist	Type	Note	Next
0.0	📍	Start of route	0.1
0.1	➡	R at the 2nd cross street onto IA-4 S/S 9th St	12.2
12.3	⬅	L onto Co Rd B-14	10.9
23.3	➡	R at the 1st cross street onto 530th Ave	2.0
25.3	⬅	L onto 300th St	15.8
41.0	⬅	L onto US-169 N	6.0
47.0	➡	R onto W Ramsey St	0.7
47.7	⬅	L onto 360th St	30.0
77.7	⬅		0.1
77.8	➡	W Halverson St turns R and becomes N Best St	0.1
77.8	📍	End of route	0.0

Please note that the RAGBRAI Support Vehicle Route is open from 6 a.m. until 6 p.m. (except Saturday until 4 p.m.)

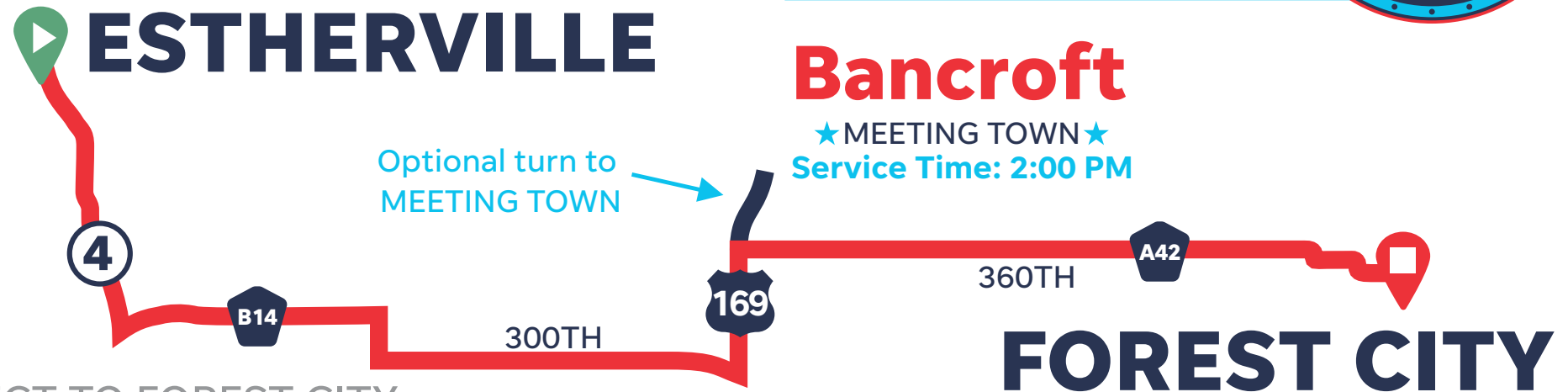
SUPPORT VEHICLE ROUTE

WITH MEETING TOWN STOP & DIRECT TO FOREST CITY

ESTHERVILLE
to
FOREST CITY



ESTHERVILLE



DIRECT TO FOREST CITY

Dist	Type	Note	Next
0.0	📍	Start of route	0.1
0.1	➡	R at the 2nd cross street onto IA-4 S/S 9th St	12.2
12.3	⬅	L onto Co Rd B-14	10.9
23.3	➡	R at the 1st cross street onto 530th Ave	2.0
25.3	⬅	L onto 300th St	15.8
41.0	⬅	L onto US-169 N	5.3
46.3	➡	R onto 360th St	30.1
76.3	➡	W Halverson St turns R and becomes N Best St	0.1
76.4	📍	End of route	0.0



Download turn by turn route guidance here:

bit.ly/3FPvqY4



Support Vehicle Staging Check-in:
Calvary Baptist Church, Forest City
All vehicles will stage before entering town and be directed to their final destination by town reps.

DAY 4

Wednesday - July 23rd, 2025

WITH MEETING TOWN STOP

Dist	Type	Note	Next
0.0	📍	Start of route	15.0
15.0	➡	R onto I-35	33.8
48.7	⬅	L onto 190th St	0.3
49.0	➡	R onto Heather Ave	2.7
51.7	⬆	Continue onto Martin St	3.4
55.1	⬅	L onto 190th St	0.3
55.4	⬅	L to merge onto I-35 S toward Des Moines	23.1
78.5	⬅	L onto 190th St	14.2
92.7	⬅	L toward River Oaks Rd	0.1
92.8	➡	R onto River Oaks Rd	0.0
92.8	⬅	L onto Washington Ave	0.0
92.8	📍	End of route	0.0

DIRECT TO IOWA FALLS

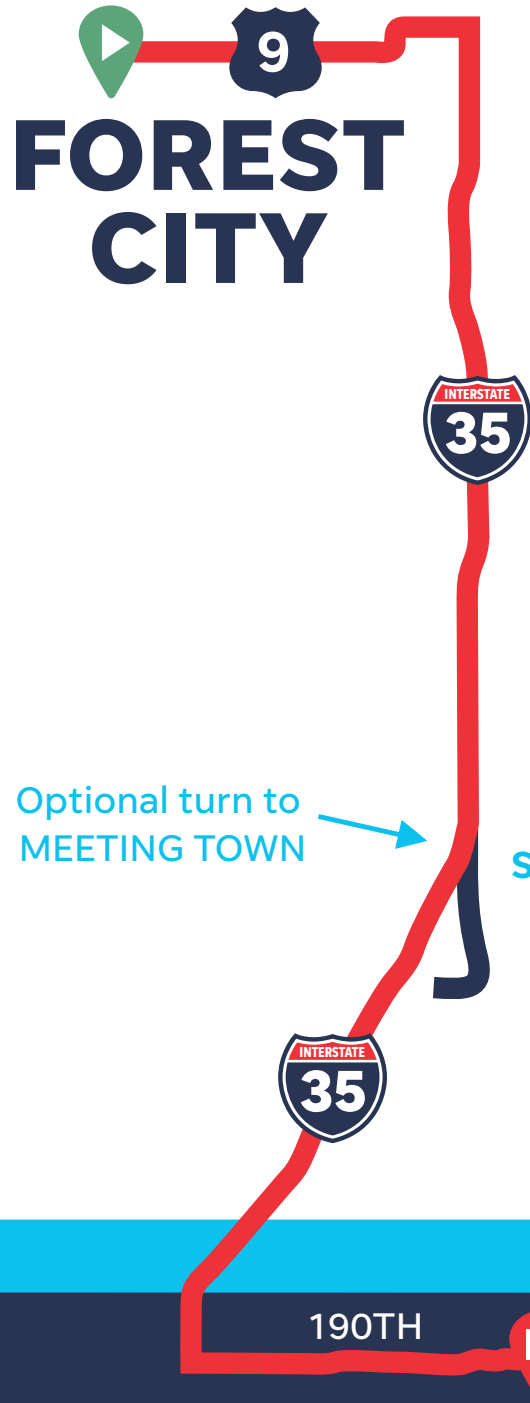
Dist	Type	Note	Next
0.0	📍	Start of route	15.0
15.0	➡	R onto I-35	56.8
71.8	⬅	L onto 190th St	14.3
86.1	➡	R onto River Oaks Rd	0.1
86.1	📍	End of route	0.0

SUPPORT VEHICLE ROUTE



FOREST CITY
to
IOWA FALLS

WITH MEETING
TOWN STOP
& DIRECT TO
IOWA FALLS



Optional turn to
MEETING TOWN

Latimer
★ MEETING TOWN ★
Service Time: 3:00 PM



Download turn by turn route guidance here:

bit.ly/3FPvqY4



Support Vehicle Staging Check-in:
Bethany Lutheran Church, Iowa Falls

All vehicles will stage before entering town and be directed to their final destination by town reps.

Please note that the RAGBRAI Support Vehicle Route is open from 6 a.m. until 6 p.m. (except Saturday until 4 p.m.)

DAY 5

Thursday - July 24th, 2025

WITH MEETING TOWN STOP

Dist	Type	Note	Next
0.0	📍	Start of route	5.0
5.0	⬅️	L to merge onto US-20 E	26.4
31.5	⬆️	Take exit 208 for IA-14 toward Parkersberg/Grundy Center	0.4
31.8	⬅️	L onto IA-14 N	7.5
39.4	⬆️	Continue onto Newell Ave	0.1
39.5	⬅️	L	0.2
39.7	⬆️	Continue onto Circle Dr	0.2
39.9	➡️	R onto 4th Ave	0.1
40.0	➡️	R onto N Johnson St	0.1
40.0	⬅️	L onto 4th Ave	0.1
40.1	⬅️	L onto Circle Dr	0.4
40.6	➡️	R onto Newell Ave	0.1
40.7	⬆️	Continue straight onto IA-14 S	7.5
48.2	⬅️	L to merge onto US-20 E	15.2

Please note that the RAGBRAI Support Vehicle Route is open from 6 a.m. until 6 p.m. (except Saturday until 4 p.m.)

SUPPORT VEHICLE ROUTE

WITH MEETING TOWN STOP & DIRECT TO CEDAR FALLS

IOWA FALLS
to
CEDAR FALLS



Dist	Type	Note	Next
63.4	⬆️	Take exit 224 for IA-58 S/Hudson Rd toward Hudson	0.4
63.8	⬅️	L onto IA-58 N/S Hudson Rd	2.5
66.2	⬅️	L onto Greenhill Rd	0.6
66.8	⬆️	At the traffic circle, continue straight to stay on Greenhill Rd	0.8
67.6	📍	End of route	0.0

DIRECT TO CEDAR FALLS

Dist	Type	Note	Next
0.0	📍	Start of route	5.0
5.0	⬅️	L to merge onto US-20 E	42.0
47.0	⬆️	Take exit 224 for IA-58 S/Hudson Rd toward Hudson	0.4
47.4	⬅️	L onto IA-58 N/S Hudson Rd	2.5
49.9	⬅️	L onto Greenhill Rd	0.6
50.5	⬆️	At the traffic circle, continue straight to stay on Greenhill Rd	0.8
51.2	📍	End of route	0.0



Download turn by turn route guidance here:

bit.ly/3FPvqY4



Support Vehicle Staging Check-in:
W 31st Street, Cedar Falls

All vehicles will stage before entering town and be directed to their final destination by town reps.

DAY 6

Friday - July 25th, 2025

Dist	Type	Note	Next
0.0	📍	Start of route	0.8
0.8	⬆️	Ramp onto IA-27 S/ IA-58 S	5.8
6.6	⬅️	L to merge onto IA-27 S/US-20 E	28.4
35.0	↗️	Keep R	0.3
35.3	⬅️	L onto Jamestown Avenue	1.4
36.8	➡️	R onto 1st Street East	0.1
36.9	⬅️	L onto 5th Avenue Northeast	13.4
50.3	⬅️	L	0.1
50.3	➡️	R	0.2
50.6	📍	End of route	0.0

*NO MEETING TOWN

SUPPORT VEHICLE ROUTE


DIRECT TO OELWEIN

CEDAR FALLS
to
OELWEIN



CEDAR FALLS

OELWEIN



Download turn by turn route guidance here:

bit.ly/3FPvqY4

Please note that the RAGBRAI Support Vehicle Route is open from 6 a.m. until 6 p.m. (except Saturday until 4 p.m.)

Support Vehicle Staging Check-in:
Sports Complex, Oelwein
All vehicles will stage before entering town and be directed to their final destination by town reps.



DAY 7

Saturday - July 26th, 2025

WITH MEETING TOWN STOP

Dist	Type	Note	Next
0.0	📍	Start of route	0.2
0.2	👉	L onto IA-150 N/IA-3 W/N Frederick Ave	2.3
2.5	👈	R onto IA-150 N	4.5
6.9	👈	R to stay on IA-150 N	5.0
11.9	👈	R onto IA-187 S	6.0
17.9	👉	L onto IA-3 E	13.8
31.7	👈	R onto IA-13 S/IA-3 E/Commercial St	5.7
37.5	👉	L onto IA-3 E	4.2
41.7	👈	R onto Littleport Rd	14.8
56.5	👈	R onto IA-13 N	5.1
61.6	👈	R onto IA-128 E	7.0
68.6	👈	R onto US-52 S	1.3
69.9	👉	L onto E Van Buren St	4.4
74.3	👈	Continue onto Clayton County X56/ Great River Rd	9.2
83.5	📍	End of route	0.0

SUPPORT VEHICLE ROUTE

WITH MEETING TOWN STOP
& DIRECT TO GUTTENBERG

OELWEIN
to
GUTTENBERG



DIRECT TO GUTTENBERG

Dist	Type	Note	Next
0.0	📍	Start of route	2.5
2.5	👈	R onto IA-150 N	4.5
6.9	👈	R to stay on IA-150 N	5.0
11.9	👈	R onto IA-187 S	6.0
17.9	👉	L onto IA-13 N/ Elkader St	13.8
31.7	👈	R onto IA-128 E	7.0
49.2	👈	R onto US-52 S	1.3
56.1	👉	L onto E Van Buren St	13.6
57.4	📍	End of route	0.0

GUTTENBERG



Please note that the RAGBRAI Support Vehicle Route is open from 6 a.m. until 6 p.m. (except Saturday until 4 p.m.)



Download turn by turn route guidance here:

bit.ly/3FPvqY4

Support Vehicle Staging Check-in:
North 5th St. & Hayden St., Guttenberg

All vehicles will stage before entering town and be directed to their final destination by town reps.

