



# SUPPORT VEHICLE ROUTE

## SAFETY MEETING FOR ALL VEHICLE DRIVERS

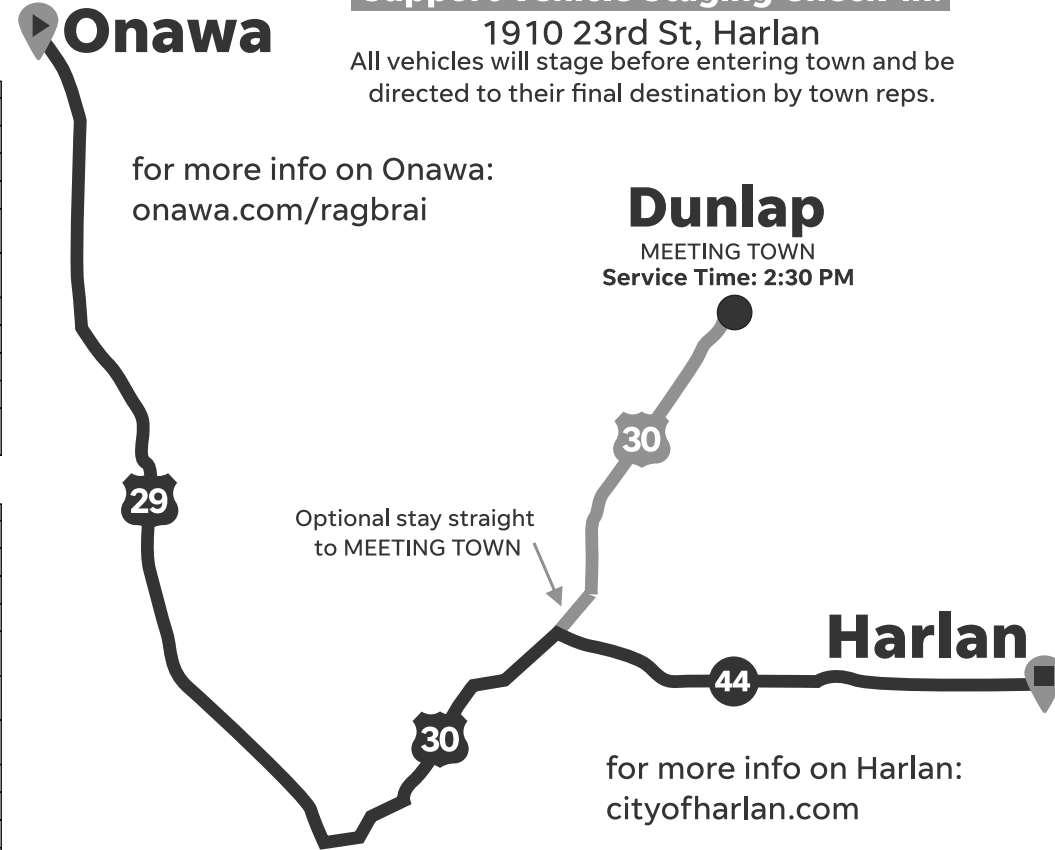
West Monona High School - 1314 15th St, Onawa, IA  
4 p.m. on Saturday, July 18th

**NOTE:** Each day a Pass Through Town is designated as a Meeting Town for support drivers to meet up with riders and enjoy the hospitality of these local communities. **These are the only permissible locations where support vehicles can meet riders on the route.**

### ONAWA to HARLAN

**Support Vehicle Staging Check-in:**

1910 23rd St, Harlan  
All vehicles will stage before entering town and be directed to their final destination by town reps.



for more info on Onawa:  
[onawa.com/ragbrai](http://onawa.com/ragbrai)

**Dunlap**  
MEETING TOWN  
Service Time: 2:30 PM

for more info on Harlan:  
[cityofharlan.com](http://cityofharlan.com)

### DAY 1

Sunday - July 19th, 2026

DIRECT TO HARLAN

Dist	Type	Note	Next
0.0	📍	Start of route	1.5
1.5	←	L	36.4
37.9	↔	Keep R	0.3
38.2	↔	Keep L	0.0
38.3	←	L onto West Erie Street, US 30	10.0
48.3	→	R onto West 7th Street, US 30	4.0
52.3	→	R onto Ia 44, IA 44	20.9
73.2	←	L onto 23rd St	0.1
73.3	→	R onto Lincoln Ave	0.0
73.3	←	L	0.1
73.5	i	Overnight Support Staging Area	0.0

WITH MEETING TOWN STOP

Dist	Type	Note	Next
0.0	📍	Start of route	1.5
1.5	←	L	36.4
37.9	↔	Keep R	0.3
38.2	↔	Keep L	0.0
38.3	←	L onto West Erie Street, US 30	10.0
48.3	→	R onto West 7th Street, US 30	19.0
67.3	↻	U Turn and Return the way you came	15.1
82.4	←	L onto IA-44 E	20.9
103.3	←	L onto 23rd St	0.1
103.4	→	R onto Lincoln Ave	0.0
103.4	←	L	0.1
103.6	📍	End of route	0.0

DIRECT TO GUTHRIE CENTER

Dist	Type	Note	Next
0.0	📍	Start of route	10.6
10.4	←	L	0.0
10.4	←	Slight L to merge onto I-80 E	45.7
56.6	←	L onto State Highway 25, IA 25	1.6
58.2	←	L onto State Highway 25, IA 25	1.9
60.2	→	R onto State Highway 25, IA 25	10.8
70.9	📍	End of route	0.0

WITH MEETING TOWN STOP

Dist	Type	Note	Next
0.0	📍	Start of route	10.4
10.4	←	L	0.0
10.4	←	Slight L to merge onto I-80 E	20.0
30.4	↑	Take exit 60 for US-71 toward Atlantic/Audubon	0.3
30.7	←	L onto US-71 N	7.4
38.1	→	R onto W Washington St	0.1
38.2	→	R onto Broadway St S/W South St	0.9
39.1	→	R onto S Edgerton St	0.1
39.2	i	Support Vehicle Parking	0.1
39.3	←	L onto E South St	0.9
40.2	←	L onto W Washington St	0.1
40.3	←	L onto US-71 S	7.4
47.7	←	L onto the ramp to Des Moines	0.4
48.1	↑	Merge onto I-80 E	25.1
73.2	↑	Take exit 86 for IA-25 toward Guthrie Center/Greenfield	0.2
73.4	←	L onto IA-25 N	1.6
75.0	←	L to stay on IA-25 N	1.8
76.8	→	R to stay on IA-25 N	10.9
87.7	📍	End of route	0.0

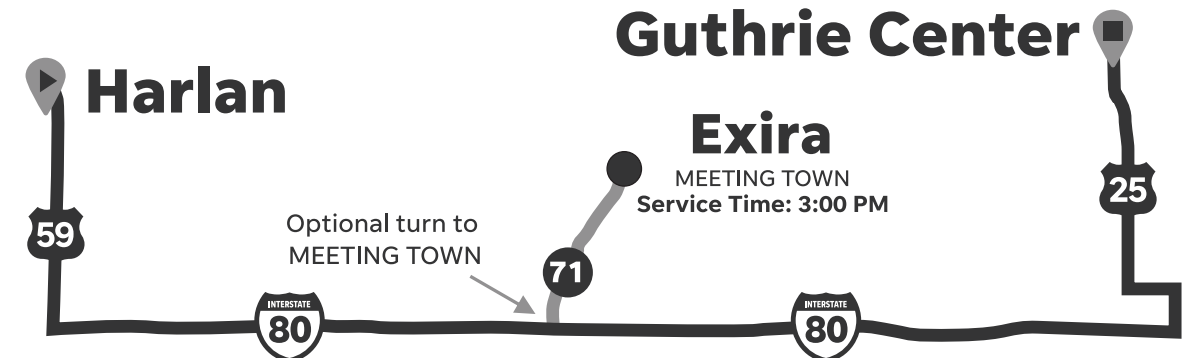
### HARLAN to GUTHRIE CENTER

**Support Vehicle Staging Check-in:**

HWY 25 South of Guthrie Center  
All vehicles will stage before entering town and be directed to their final destination by town reps.

### DAY 2

Monday - July 20th, 2026



for more info on Guthrie Center:  
[guthriecenterragbrai.com](http://guthriecenterragbrai.com)

### GUTHRIE CENTER to BOONE

**Support Vehicle Staging Check-in:**

South of Hwy 30 @ Boone Speedway  
All vehicles will stage before entering town and be directed to their final destination by town reps.



**Perry**  
MEETING TOWN  
Service Time: 3:00 PM

Optional stop in MEETING TOWN

**Guthrie Center**

for more info on Boone:  
[visitboonecounty.com/ragbrai](http://visitboonecounty.com/ragbrai)

### DAY 3

Tuesday - July 21st, 2026

DIRECT TO BOONE

Dist	Type	Note	Next
0.0	→	R onto South 5th Street, IA 25	3.5
3.5	←	L onto Montieth Road	8.2
11.7	←	L onto Wagon Road, CR F51, CR P28	5.2
16.9	→	R onto East Main Street, IA 44	13.3
30.2	←	L onto J Avenue, CR P58	9.9
40.1	→	R onto IA-141 E/141st St	9.2
49.2	↑	Take exit 138 for IA-210 toward Woodward/Resource Ctr	0.4
49.7	←	L onto IA-210 E	1.9
51.5	→	R onto N 3rd St	0.5
52.0	→	R onto S Ave	0.2
52.2	↑	Continue onto M Ave	1.5
53.7	←	L onto 325th St	0.9
54.6	→	R onto L Ave	10.4
65.1	→	R onto US-30 E/220th St	4.0
69.0	→	R	0.2
69.2	📍	End of route	0.0

WITH MEETING TOWN STOP

Dist	Type	Note	Next
0.0	→	R onto South 5th Street, IA 25	3.5
3.5	←	L onto Montieth Road	8.2
11.7	←	L onto Wagon Road, CR F51, CR P28	5.2
16.9	→	R onto East Main Street, IA 44	13.3
30.2	←	L onto J Avenue, CR P58	9.9
40.1	↑	Continue onto 1st Ave	0.2
40.3	→	R onto Center St	0.1
40.4	→	Center St turns R and becomes W 3rd St	0.2
40.7	←	W 3rd St turns L and becomes Center St	0.1
40.8	→	R onto 1st Ave	0.2
41.0	←	L onto IA-141 E/141st St	9.2
50.2	↑	Take exit 138 for IA-210 toward Woodward/Resource Ctr	0.4
50.6	←	L onto IA-210 E	1.9
52.5	→	R onto N 3rd St	0.5
52.9	→	R onto S Ave	0.2
53.1	↑	Continue onto M Ave	1.5
54.6	←	L onto 325th St	0.9
55.6	→	R onto L Ave	10.4
66.0	→	R onto US-30 E/220th St	4.0
70.0	→	R	0.2
70.1	📍	End of route	0.0

**Casey's**  
**MEDIUM FOUNTAIN or FROZEN DRINK**  
**89¢**

# SUPPORT VEHICLE ROUTE

## BOONE to MARSHALLTOWN

**DAY 4**  
Wednesday - July 22nd, 2026

**Support Vehicle Staging Check-in:**

South of Hwy 30 on Burns Rd., Marshalltown  
All vehicles will stage before entering town and be directed to their final destination by town reps.

**DIRECT TO MARSHALLTOWN**

Dist	Type	Note	Next
0.0	→	R onto Story Street	1.7
1.8	←	L onto 220th Street	51.6
53.4	↔	Keep R	0.3
53.7	→	R onto South 18th Avenue	0.1
53.8	→	R onto Burns Road	0.0
54.3	📍	End of route	0.0

**WITH MEETING TOWN STOP**

Dist	Type	Note	Next
0.0	→	R onto Story Street	1.7
1.7	←	L onto 220th Street, US 30	22.6
25.9	↑	Take exit 158 for 19th St toward Nevada	0.3
26.2	→	R onto S 19th St	0.9
27.1	←	L to merge onto US-30 E	28.1



## INDEPENDENCE to DYERSVILLE

**DAY 6**  
Friday - July 24th, 2026

**Support Vehicle Staging Check-in:**

2021 9th St SE, Dyersville  
All vehicles will stage before entering town and be directed to their final destination by town reps.

**DIRECT TO DYERSVILLE**

Dist	Type	Note	Next
0.0	📍	Start of route	1.4
1.4	↖	Sharp L	21.6
23.1	↑	Continue onto US 20	17.8
40.9	↔	Keep R	0.4
41.2	↑	Continue onto US 52	0.1
41.3	←	L onto 9th Street Southeast, IA 136, US 52	0.7
42.0	📍	End of route	0.0

**WITH MEETING TOWN STOP**

Dist	Type	Note	Next
0.0	📍	Start of route	1.4
1.4	↖	Sharp L	20.7
22.1	↔	Keep R	0.3
22.4	↑	Continue	0.1
22.5	↖	Sharp L onto State Highway 13	0.4
22.8	←	L onto West Commercial Street	0.1
22.9	i	Support Vehicle Parking	0.1

for more info on Dyersville: [dyersvillerragbrai.com](http://dyersvillerragbrai.com)



**Note for all routes:**

Please follow local signage to your final destination when arriving into Meeting and Overnight Towns.

GPS directions available on RAGBRAI.com



Download turn by turn route guidance here:

**DAY 5**  
Thursday - July 23rd, 2026

**DIRECT TO INDEPENDENCE**

Dist	Type	Note	Next
0.0	📍	Start of route	0.0
0.0	←	L onto S Center St	2.4
2.5	←	L to merge onto US-30 E	6.5
9.0	↑	Continue onto Lincoln Highway	5.0
14.0	←	L onto County Road T47	7.1
21.1	↖	Sharp L onto Front Street	0.1
21.1	←	L onto Center Street	1.5
22.6	→	R onto County Road T47	6.1
28.7	→	R onto West 8th Street	4.1
32.8	←	L onto County Road T55	5.5
38.3	→	R onto County Road D65	1.7
40.0	↑	Continue onto County Road D65	7.2
47.2	←	L onto County Road D65	1.1
48.3	→	R onto County Road D65	5.8
54.1	←	L onto State Highway 21	13.3
67.4	→	R and take US 20 East, IA 27 South toward Dubuque	7.8
75.2	↔	Keep L onto US 20	14.0
89.2	↔	Keep R	0.2
89.4	↑	Continue	0.2
89.6	↖	Sharp L onto Iowa Avenue	0.8
90.3	📍	End of route	0.0

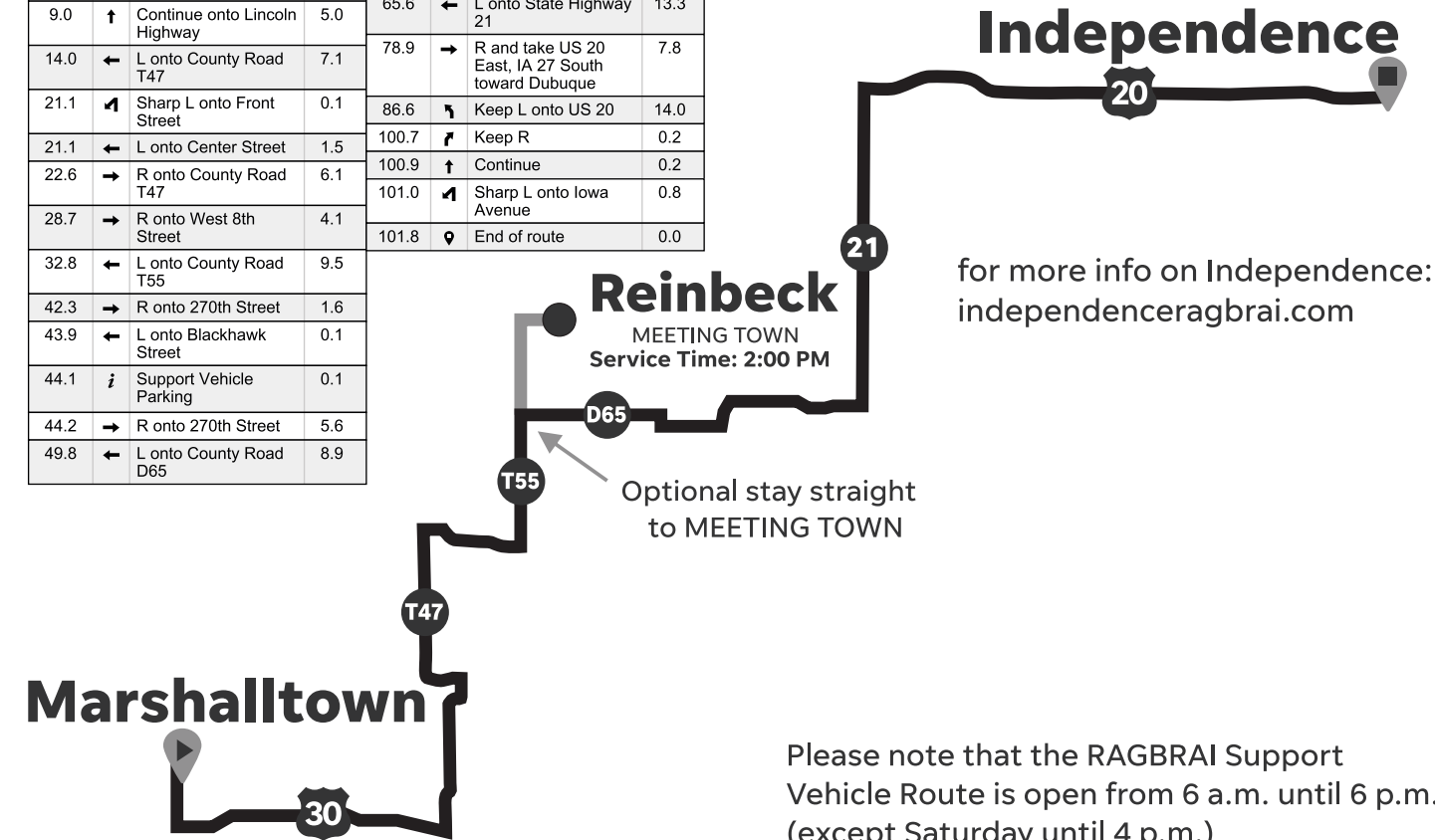
## MARSHALLTOWN to INDEPENDENCE

**Support Vehicle Staging Check-in:**

Iowa Ave., Independence  
All vehicles will stage before entering town and be directed to their final destination by town reps.

**WITH MEETING TOWN STOP**

Dist	Type	Note	Next
0.0	📍	Start of route	0.0
0.0	←	L onto S Center St	2.4
2.5	←	L to merge onto US-30 E	6.5
9.0	↑	Continue onto Lincoln Highway	5.0
14.0	←	L onto County Road T47	7.1
21.1	↖	Sharp L onto Front Street	0.1
21.1	←	L onto Center Street	1.5
22.6	→	R onto County Road T47	6.1
28.7	→	R onto West 8th Street	4.1
32.8	←	L onto County Road T55	9.5
42.3	→	R onto 270th Street	1.6
43.9	←	L onto Blackhawk Street	0.1
44.1	i	Support Vehicle Parking	0.1
44.2	→	R onto 270th Street	5.6
49.8	←	L onto County Road D65	8.9



Please note that the RAGBRAI Support Vehicle Route is open from 6 a.m. until 6 p.m. (except Saturday until 4 p.m.)

**DAY 7**  
Saturday - July 25th, 2026


## DYERSVILLE to DUBUQUE

**Support Vehicle Staging Check-in:**

After exiting HWY 61  
All vehicles will be directed to their parking areas.

for more info on Dubuque: [traveldubuque.com/ragbrai](http://traveldubuque.com/ragbrai)

Dist	Type	Note	Next
0.8	→	R onto US 52	20.1
20.8	↔	Keep R onto US 52 and take US 52 South toward Asbury, Bellevue	0.3
21.2	↑	At roundabout, take exit 1 onto Southwest Arterial	0.9
22.1	↑	Continue onto Southwest Arterial	4.3
26.4	←	L onto US 52 toward US 61 North, US 151 North, US 52 South	3.2
29.6	↔	Keep R and drive toward Grandview Avenue	0.4
30.0	↔	Keep L onto US 61, US 151	0.3
30.3	↑	Continue onto US 61, US 151	0.8
31.1	↑	Continue onto US 61, US 151	0.0
31.1	↔	Keep L onto US 61, US 151	1.2
32.2	↔	Keep R and drive toward Eagle Point District, Kerper Boulevard	0.1
32.5	📍	End of route	0.0



\*NO MEETING TOWN

